

METROPOLITAN LONDON IN THE 1690S

**A GUIDE TO THE DATASET:
FOUR SHILLINGS IN THE POUND AID 1693/4 FOR THE
CITY OF LONDON, THE CITY OF WESTMINSTER, AND
METROPOLITAN MIDDLESEX**

Contents

| | |
|--|-----|
| Summary information..... | 2 |
| History of the originating project..... | 3 |
| Fig. 1. The area covered by the database..... | 5 |
| Fig. 2. The 'analytical areas'..... | 6 |
| The source..... | 7 |
| Fig. 4. The manuscript assessment for the four shillings in the pound aid 1694 for St Marylebone..... | 11 |
| Archival references..... | 12 |
| The database structure..... | 15 |
| Fig. 5. Example of database structure and data types..... | 16 |
| Keywords used in the 1693-4 Aid database..... | 17 |
| Listing of all location codes used in the 1693-4 Aid database..... | 20 |
| Explanatory manuscript notes for the 1693-4 Aid database..... | 77 |
| Extracts relating to project from Centre for Metropolitan History Annual Reports, 1990-4..... | 100 |

Summary Information

Project title: Metropolitan London in the 1690s

Dataset title: Four shillings in the pound aid 1693/4 for the city of London, the city of Westminster and metropolitan Middlesex

Principal investigators: Dr Derek Keene, Centre for Metropolitan History
Dr Peter Earle

Project duration: 1 February 1991 - 31 March 1994

Funding body: ESRC (grant no. R000232527)

Dataset created by: Craig Spence and Janet Barnes

Data collected by: Craig Spence and Janet Barnes

Main period of data collection 1991-2

Software used: Borland (previously Ashton-Tate) dBase IV v1.1

Hardware used: Dell 486 personal computer

Documentation contact: Olwen Myhill
Centre for Metropolitan History
Room 351, Senate House
Malet Street
London WC1E 7HU

Tel: 0171 636 0272 ext 240

Fax: 0171 436 2183

E-mail: o-myhill@sas.ac.uk

History of the Originating Project

The aim of the project was to make a substantial contribution to understanding the character and role of London during the 1690s, by creating and analysing a database on the social and economic structure of the capital using taxation and other records. In the 1690s, after 150 years of exceptionally rapid growth, London emerged as the largest and perhaps the wealthiest city of Christian Europe, and was poised to become a metropolis of world standing. It had achieved a unique position of dominance within the country as a whole, and had greatly improved on its former status as a peripheral and third-ranking European city. The heavy demands of war finance during the 1690s led to the creation of a body of taxation records which made it possible for the first time in London's history to survey its economic and social topography in a comprehensive manner.

The project arose from the doctoral thesis of Dr James Alexander ('The Economic and social structure of the City of London', London School of Economics, University of London, 1989), which had adopted a similar approach to the City of London during the 1690s. But the jurisdiction of the City covered a relatively small proportion of the built-up area of the metropolis as a whole, and contained less than half its population. The aim of the new project was to cover as much of the metropolis as the surviving sources would allow. In effect, this confined the study to the City and its suburban or dependent settlements on the north bank of the River Thames, where in the 1690s about 85 per cent of the population of the entire metropolis, and a greater share of its wealth, were to be found.

The study was based on the 'Four shillings in the pound Aid' of 1693/4 (in the Corporation of London Records Office), which was assessed on the annual rental value of real property and, for some individuals (both householders and lodgers) also on the value of the 'stocks' (personalty) from which they were deemed to derive an income, or on the value of their official salaries. In addition, the records of the 1692 Poll Tax (also in the CLRO), which survived for the City area and had defined the scope of Dr Alexander's study, were to be used. They provide evidence for family or household structure, and often indicate the occupation of the householder. The returns for the Aid, by contrast, rarely record occupations. This deficiency for the areas outside the City was to be remedied by a sampling of parish registers which was intended to provide some impression of occupational structure. Probate records were to be used for a similar purpose, and to provide a deeper insight into the basis of the wealth of a small number of individuals.

Close inspection of the sources revealed that the most complete set of detailed assessments for the Aid was that for the Aid granted and assessed in 1694. When returns for a particular administrative district were missing or incomplete, the corresponding valuations for 1693 could be used. In this way, coverage for almost the entire metropolitan area north of the Thames could be provided for virtually a single moment in time (the year 1693-4). The metropolitan area itself was defined as that covered by the Bills of Mortality at that date: it comprehended the continuously built-up area, plus some detached settlements such as Islington, Bethnal Green, Wapping and Poplar (see Fig. 1).

Initially it was intended to incorporate Dr. Alexander's existing database on the Aid assessments for the City with the material collected for the rest of the metropolitan area. Close inspection revealed that the City database was incomplete and inconsistent, containing only those

entries thought to correspond to households recorded in the 1692 Poll Tax, and so the material for the City (23,264 entries) was collected anew from the original returns.

The administrative units of assessment and their principal subdivisions were very numerous (306 in all), and varied greatly in area, in their numbers of assessments, and in their topographical coherence. In order to establish a more representative and intelligible set of choropleth units for spatial analysis, the entries were further categorised according to 126 'analytical areas' each containing, so far as possible, between 400 and 500 assessments on rent (see Fig. 2). The analytical areas were defined by plotting on a map all the administrative boundaries and topographical indications contained in the returns, and by then aggregating the groups of entries denoted by the subheadings in the returns to form units of appropriate size and coherent shape. Coherence in this context was defined according to a number of simple principles, namely that the analytical areas should respect impermeable physical boundaries; that their centres of gravity should correspond to focal points of activity or interest, such as a main street, a cross-roads or a market-place; and that they should reflect functional differences in land use, as between houses on a busy frontage and those in a more secluded alley or square behind. The analytical areas were further grouped to form eight larger areas for more aggregative analysis. The material in the Aid database can thus readily be analysed according to any combination of the administrative units defined in the original assessments and according to the specially-constructed analytical areas.

Material from Dr. Alexander's database on the 1692 Poll Tax was used unchanged. The city wards, according to which the original material is arranged, do not themselves form spatially coherent units, but the 'aggregated areas' defined for the analysis of the Aid are too few for analysis of material which concerns the City alone. For this analysis a further group of areas was defined, based on the precincts into which the wards were divided.

A series of maps was digitised for use in the analysis. The most important of these was of the choropleth units corresponding to the City wards and parishes, to the parishes and their ward subdivisions outside the City, and to the analytical areas, plotted using as a base the 1/2500 scale Ordnance Survey map surveyed in 1872. On that base it is possible to identify most of the relevant topographical and boundary features as they are recorded on the less trigonometrically-accurate maps of the seventeenth and eighteenth centuries. Other maps compiled were of topographical features which would be used to define or help interpret aspects of the analysis. These included the extent of the continuously built-up area, as reconstructed from Morgan's map of London and Westminster (1686) and some later surveys. Large open spaces such as parks and squares were excluded from that area, so that for certain analyses measures of density could be established in relation to the approximate extent of building. Other maps showed features such as network of streets and roads, classified according to function and importance, information essential for understanding patterns such as that of property values.

Most of the assessment entries can be located spatially only in relation to the administrative or analytical areas within which they occur, so that point mapping of the values is not an appropriate method of overall analysis. In some districts it is possible, from street headings and the order of the entries, to pinpoint the assessments with some precision. Only a limited amount of such analysis has been undertaken within the present project, but this form of micro-analysis could profitably be applied to certain neighbourhoods in the future, and would be especially valuable where other records provide further information on the social and physical makeup of the area.

The source

The textual source for the database are the assessments housed in the Corporation of London Record Office for the 1693 and 1694 Four Shillings in the Pound Aid: a tax raised by parliament to fund King William's involvement in European war. The surviving assessments cover the city of London, the city of Westminster and a large area of both urban and rural Middlesex. No assessments survive for areas south of the River Thames.

The 4 shilling aid of 1694 imposed tax on three sources of actual or potential income: i) it required that everybody pay 4s in the pound on the yearly profits accruing to any personal estate in the form of ready moneys, debts owing, goods, wares, merchandises, other chattels or personalty belonging to or held in trust for them; ii) those in public service paid 4s on every 20s earned as their official salary; and iii) a tax of 4s in the pound was levied on 'all and every person and persons Bodies Politick and Corporate Guilds Mysteries Fraternities and Brotherhoods whether Corporate or not' based on the rack-rent value of all 'Lands Tenements and Hereditaments'. The act did not, however, set out to collect the tax where rents failed to reach a yearly value of 20s.

Residence was an important factor since the tax was assessed and collected locally. Householders were taxed where they lived, while those known to be abroad were deemed resident at their last known English address. Subject to a fine of £20 householders were also required to supply the assessors with a true record of all lodgers in their homes, and anyone caught trying to defraud the Exchequer by moving house was to be charged double the rate. Although the rent and stock tax elements were charged at the taxpayer's home, official salaries were taxed at the place where the duties were performed. This meant that some taxpayers were assessed at more than one place. For example Richard Hampden, the Chancellor of the Exchequer, was assessed to pay £20 rent tax (that is, calculated on an annual value of £100) and stock tax of £6 (on £500 worth of personal estate) at Gardners Lane, Burgess Norton's Ward in the parish of St Margaret Westminster, while his salary of £400 made him liable to pay £80 at the government's offices at Westminster.

In general, resident tenants paid the tax assessed and deducted the appropriate amounts from their rent payments, although where tenants were foreign ambassadors or ministers the landlords were expected to pay the tax themselves. Where rents were due to charitable bodies¹ tenants were taxed on the amount by which the true market value of the property they occupied exceeded the rent actually paid. This was noted in the assessments by comments such as "Besides hospital rent". Where a property owner's potential income was decreased by an outgoing charge on the property, such as an annuity, the amounts paid out in respect of the charge could be reduced by 4s in the pound.

All Roman Catholics, indeed all potential taxpayers aged 16 and over who refused to swear the oaths of allegiance and supremacy drawn up at the beginning of the reign, were to pay tax at double the normal rate. Those who refused to swear the oath of allegiance to William and Mary because James II was still alive were noted down as "Non-jurors". The assessments for the metropolitan area in 1694 contain 64 such entries. To circumvent an 8s tax charge it was permissible to swear the oaths within 10 days of the first local commissioners' meeting and only those Quakers who had made a Declaration of Fidelity were able to gain legal exemption from

¹Paragraph XIX of the 1694 Act sets out a full list of the exemptions from the tax, which includes any colleges in either university; the colleges at Windsor, Eton, Winchester and Westminster; the college of Bromley, Christ's Hospital, St Bartholomew's Hospital, Bridewell, St Thomas' and Bethlehem Hospital; and charities for the widows and orphans of poor clergymen.

this requirement.

Administration and collection of the tax

The commissioners and assessors held purely administrative and honorific offices, whereas the receivers, collectors and commissioners' clerks were permitted a small fee calculated as poundage on the sums collected.

The tax was administered locally by commissioners. These were men of wealth and social standing, often with business acumen or, sometimes, legal or political expertise. The 1694 act re-appointed the commissioners for the previous 4s aid of 1693. This would minimise delay and capitalise on experience already gained. The men appointed for the City of London in 1693 included "The Lord Mayor Aldermen and Sheriffs of the City...", while among the many appointed for the City of Westminster and its liberties were members of the Privy Council such as Richard Hampden, the Chancellor of the Exchequer, Sir Edward Seymour and Sir John Lowther.

The commissioners were responsible for all the local requirements of the act which included swearing in any new commissioners and assessors, adjudicating appeals, authorising certificates and warrants, and examining and punishing negligent tax officers and those who tried to avoid paying it. Although they themselves were named in the 1693 act, it was left to them to select at their discretion the numbers of assessors they thought appropriate for the areas under their control. The assessors were chosen from among local officials such as constables, bailiffs and so on, men familiar with their localities and well known within them.

Once sworn in, the assessors received warrants to use all lawful means to ascertain a full yearly value of property in the area and so make a valid 4s in the pound assessment. In their turn, the assessors, using their local knowledge, nominated two trustworthy men to act as collectors of the tax.

It was intended that nominated subcollectors should collect the money according to the certified assessments and hand it on to head collectors on or before 15 March and, then, on 2 June, 4 September and 3 December (or within 20 days of those dates to allow for appeals to be heard). Head collectors were to pay this on to the appropriate receiver general first on 20 March and, subsequently, on 9 June, 12 September and 17 December. In their turn, the receivers general were to pay the money into the Exchequer on or before 26 March, 20 June, 29 September and 25 December.

This was a remarkably tight schedule, especially since the act had only received the Royal Assent on 25 January and the first commissioners' meeting was set for 20 February. The cash book for London's contribution to the 1694 aid, held in the Corporation of London archives, shows that, in practice, money was paid into the Exchequer via the Chamberlain's office continuously throughout the year from 30 March 1694 until 4 May 1695².

The commissioners' clerks prepared fair copies of the returns, several of which were signed and sealed for delivery to head collectors, subcollectors and the receivers general. One of these copies was signed and sealed by the commissioners and sent to the Exchequer by 20 March (or within 30 days, that is, to allow time for appeals). There the King's Remembrancer made a legible fair copy in a book of parchment to be forwarded within three months to the Auditor of the Receipt of the Exchequer, who was to make a further parchment copy. The paper assessments signed and sealed at the local level were those transcribed in the database.

Defaulters were to have their goods distrained for four days and, if they still refused to pay, the sub-collectors could, with the "appraisal" of two or three other inhabitants sell off the goods to raise the money, returning any surplus to the former owners. To this end it was quite lawful for the sub-collectors, in the hours of daylight and with the appropriate warrants, to break open whatever was required to gain access to such goods.

²CLRO Assessment 40 Manuscript 61

Some of the assessments are very precise in the way they delineate addresses, although this is not always the case in some of the wards in the City of London, which may simply be divided into smaller precincts, often corresponding to the parishes within the ward. However on the periphery of the City and in some of the western metropolitan parishes street names also appear. In these cases, where there are named main streets, with lanes, alleys and courtyards running off them it is possible to reconstruct the route taken by the assessor and gain some impression of the location of the households visited.

Although the tax rate was set for a year, new assessments were made each quarter. In the present study these quarterly figures were multiplied by four to give a yearly figure for entry into the database. Allowing for the building or evacuation of some buildings and for seasonal fluctuations in the quantity and value of stocks, repayment of debts and so on, some measure of error is therefore inevitable. The addition of 1693 assessments where those for 1694 were either lacking or incomplete compounds this, as does the total lack of assessment for two precincts of St Giles without Cripplegate and for the London area south of the Thames.

In addition, between the dates when the assessments were made and certified and when the collection of the tax fell due some householders moved, died or were otherwise unable to pay; some appealed and were given legitimate certificates of abatement; some refused to pay the tax; and some properties, for which no owners could be found, needed to be certified as such and returns made to the Exchequer.. Moreover, the stocks of the King's Printing House, the water companies and the merchant trading companies were excluded from the general run of the assessments by statute, although their total tax payments were entered in the Chamberlain's cash book for the record of the Corporation³.

Yet, given these qualifications the assessments offer a fairly reliable presentation of the situation in 1694. The City of London, Westminster and the built-up part of Middlesex yield an assessed tax sum of £260,666 6s. 8d, representing £4,155,919 in rent, stocks and official salaries. Those for rural Middlesex, which do not form part of the database, show an assessed figure of £40,067 18s 2d (£604,832 7s 2d in rents, stocks and salaries, in the latter case from Hampton Court). The **total tax assessed** on London, Westminster and Middlesex was therefore **£300,734 4s 10d**, representing a value of £4,760,751 15s 2d. The **tax sum actually collected** and entered into the Chamberlain's cash book was **£296,160 8s 10 3/4d**, that is the assessed figure minus £4,573 5s 11 3/4d (1.52%).

Seventy-one separate manuscript assessments were transcribed. These had a relatively consistent structure but ranged from a single sheet of around 20 names to a 98 page book containing more than 3,000 entries (Fig. 3 shows the manuscript assessment for St Marylebone). The bulk of the assessments employed were from the second quarter of 1694, although where no suitable 1694 assessment survived the assessment for 1693 was substituted. In the case of Bridge Ward assessments for both 1693 and 1694 have survived, and comparison of the two listings indicates generally low levels of disparity.

The original assessors for each administrative area interpreted their complex statutory brief in a slightly different manner. The information most consistently-recorded in the returns was the rent assessment. In most cases the family name and forename of the occupant or householder were given, but sometimes an assessed property was incapable of being occupied (as in the case of the incomes from markets), was empty, or its occupant(s) were not named (as in the case of the Royal Exchange or some single assessments which appear to have represented groups of small dwellings belonging to a single landlord). In many cases named occupants were given a title (Mr, Mrs, Widow, Lord, etc.), but very rarely an occupation. When it was appropriate to assess occupants on their stocks (34 per cent of all individuals assessed) or official salary (2 per cent of

³CLRO Chamber Accounts MS 40/61

individuals) the sum was given. In some districts the person assessed was stated to owe the tax on rent on behalf of another individual, who was evidently their immediate landlord. In most areas, however, the assessors listed only one name, presumably that of the occupant. Some such individuals would have been freeholders, but many probably held on lease or at will. The information concerning landlords is valuable, but cannot be used in a systematic fashion. Sometimes, the property itself was described, but in terms (stable, shop, wharf, etc.) which indicate that the descriptions were applied only when the structure was occupied separately from a residence. Normally, properties were not described. In the main built-up area most properties probably consisted of a house or dwelling with appurtenances, which could have included shops, warehouses, stables and other buildings. In the more outlying areas, some properties would have included substantial tracts of agricultural or other land, while others probably consisted of no more than a house on its own. In most of these cases the only guide to the character of the property is the value put upon it. As with the topic of landlords, the returns provide useful information on certain aspects of land-use and buildings, but do not give a comprehensive picture. These and other variations in the meaning or significance of the information in the assessments were established by careful contextual study. That was an important exercise relevant to most aspects of the analyses which can be based on the material.

**Archival references for the manuscript assessments for the
Four Shillings in the Pound Aid 1693/4**

| Taxation District (ward or parish) London | Date | Corporation of |
|---|-----------------|-----------------------|
| Record Office reference (City of London within the walls) | | |
| Aldersgate ward within | 2nd qtr 1694 | ASS' BOX 9/MS 7 |
| St Martins Le Grand | 2nd qtr 1694 | ASS' BOX 9/MS 2 |
| Aldersgate ward without | 2nd qtr 1694 | ASS' BOX 9/MS11 |
| Aldgate ward | 2nd qtr 1694 | ASS' BOX 9/MS4 |
| Bassishaw ward | 2nd qtr 1694 | ASS' BOX 15/MS |
| 4 | | |
| Billingsgate ward | 2nd qtr 1694 | ASS' BOX 36/MS |
| 7 | | |
| Bishopsgate ward within | 4th qtr 1693 | ASS' BOX 13/MS |
| 40 | | |
| Bishopsgate ward without | 2nd qtr 1694 | ASS' BOX 11/MS |
| 14 | | |
| Bread Street ward | 4th qtr 1693 | ASS' BOX 13/MS |
| 13 | | |
| Bridge ward within | 4th qtr 1693 | ASS' BOX 13/MS |
| 22 | | 2nd qtr 1694 |
| ASS' BOX 38/MS 2 | | |
| Broad Street ward & Excise Office | 2nd qtr 1694 | ASS' BOX 9/MS |
| 10 | | |
| Candlewick ward | 2nd qtr 1694 | ASS' BOX 9/MS 6 |
| Castle Baynard ward | 2nd qtr 1694 | ASS' BOX 11/MS |
| 19 | | |
| Cheap ward | 2nd qtr 1694 | ASS' BOX 9/MS 8 |
| Coleman Street ward | 2nd qtr 1694 | ASS' BOX 9/MS 5 |
| Cordwainer ward | [No date given] | ASS' BOX 9/MS 9 |
| Cornhill ward | 2nd qtr 1694 | ASS' BOX 6/MS 9 |
| Cripplegate ward within | 2nd qtr 1694 | ASS' BOX 6/MS |
| 12 | | |
| Cripplegate ward without | 2nd qtr 1694 | ASS' BOX 9/MS |
| 14 | | |
| Dowgate ward | 2nd qtr 1694 | ASS' BOX 9/MS |
| 12 | | |
| Farringdon ward within | 2nd qtr 1694 | ASS' BOX 9/MS |
| 13 | | |
| Farringdon ward without: | | |
| Smithfield | 2nd qtr 1694 | } |
| St Bartholomew the Less | 2nd qtr 1694 | }ASS' BOX 6/MS |
| 19 | | |
| Church | 2nd qtr 1694 | } |
| St Andrew Holborn | 2nd qtr 1694 | ASS' BOX 35/MS |
| 9 | | |
| St Martin Ludgate | 2nd qtr 1694 | ASS' BOX 38/MS |

| | | | |
|----|-------------------------|--------------|------------------|
| 1 | St Bride | 2nd qtr 1694 | ASS' BOX 6/MS |
| 11 | Old Bailey | 2nd qtr 1694 | } |
| | Whitefriars | 2nd qtr 1694 | } ASS' BOX 22/MS |
| 4 | Bridewell | 2nd qtr 1694 | } |
| | St Dunstans in the West | 2nd qtr 1694 | } |

| | Taxation District | Date | CLRO reference |
|----|--|--------------|-----------------------|
| | Farringdon ward without [continued]: St Bartholomew the Great | 2nd qtr 1694 | ASS' BOX 15/MS |
| 5 | Holborn Cross | 2nd qtr 1694 | ASS' BOX 15/MS |
| 17 | Langbourne ward | 2nd qtr 1694 | ASS' BOX 17/MS |
| 4 | Limestreet ward | 2nd qtr 1694 | ASS' BOX 17/MS |
| 3 | Portsoken ward | 2nd qtr 1694 | ASS' BOX 17/MS |
| 6 | Queenhithe ward | 2nd qtr 1694 | ASS' BOX 17/MS |
| 5 | Tower ward (inc. Custom House & Navy Commission) | 2nd qtr 1694 | ASS' BOX 4/MS 5 |
| | Vintry ward | 2nd qtr 1694 | ASS' BOX 17/MS |
| 4 | Walbrook ward | 2nd qtr 1694 | ASS' BOX 38/MS |
| 4 | | | |

(Inns and Liberties)

| | | | |
|----|---------------------------------------|--------------|-----------------|
| | Barnards Inn | 2nd qtr 1694 | } |
| | Grays Inn | 2nd qtr 1694 | } ASS' BOX 3/MS |
| 10 | Staples Inn | 2nd qtr 1694 | } |
| | Dutchy Liberty [St Mary in the Savoy] | 2nd qtr 1694 | ASS' BOX 43/MS |
| 16 | The Liberty of Norton Folgate | 2nd qtr 1694 | ASS' BOX 42/MS |
| 11 | The Liberty of the Rolls and Offices | [?] qtr 1693 | ASS' BOX 42/MS |
| 5 | The Tower Liberties | 2nd qtr 1694 | ASS' BOX 40/MS |
| 7 | The Westminster Offices and Officers | 2nd qtr 1694 | ASS' BOX 3/MS |
| 16 | | | |

(Middlesex)

| | | |
|--|--------------|----------------|
| St Andrew Holborn, Middlesex 1 | [?] qtr 1693 | ASS' BOX 46/MS |
| Bromley by Bow, Middlesex 21 | [?] qtr 1693 | ASS' BOX 43/MS |
| St Botolph Aldgate, Middlesex 2 | 2nd qtr 1694 | ASS' BOX 42/MS |
| St Dunstan Stepney, Middlesex : Bethnal Green | 2nd qtr 1694 | ASS' BOX 43/MS |
| 22 Limehouse | 2nd qtr 1694 | ASS' BOX 42/MS |
| 18 Mile End Old Town | 2nd qtr 1694 | ASS' BOX 42/MS |
| 15 Poplar and Blackwall | 2nd qtr 1694 | ASS' BOX 42/MS |
| 7 Ratcliffe | 2nd qtr 1694 | ASS' BOX 42/MS |
| 6 Spittlefields | 2nd qtr 1694 | ASS' BOX 40/MS |
| 12 | | |

Taxation District

Date

CLRO reference

| | | |
|---|--------------|----------------|
| St Dunstan Stepney, Middlesex [continued]: Wapping | 2nd qtr 1694 | ASS' BOX 40/MS |
| 5 St Giles Cripplegate, Middlesex 1 | 2nd qtr 1693 | ASS' BOX 89/MS |
| St Giles-in-the-Fields, Middlesex 1 | [?] qtr 1693 | ASS' BOX 42/MS |
| St James Clerkenwell, Middlesex 2 | 1st qtr 1693 | ASS' BOX 89/MS |
| St John at Hackney, Middlesex 25 | 2nd qtr 1694 | ASS' BOX 40/MS |
| St Katherine by the Tower, Middlesex 24 | 2nd qtr 1694 | ASS' BOX 40/MS |
| St Leonard Shoreditch, Middlesex 23 | 2nd qtr 1694 | ASS' BOX 40/MS |
| St Mary Islington, Middlesex 9 | [?] qtr 1693 | ASS' BOX 83/MS |
| St Mary le bone, Middlesex 16 | 2nd qtr 1693 | ASS' BOX 42/MS |
| St Mary Whitechapel, Middlesex 21 | [?] qtr 1694 | ASS' BOX 40/MS |
| Wapping | [?] qtr 1694 | ASS' BOX 40/MS |
| 4 St Pancras, Middlesex 20 | [?] qtr 1694 | ASS' BOX 40/MS |

| | | |
|--|--------------|----------------|
| St Paul Shadwell, Middlesex 19 | [?] qtr 1694 | ASS' BOX 40/MS |
| St Sepulchres, Middlesex 16 | [?] qtr 1694 | ASS' BOX 18/MS |
| Stratford, Bow and Old Ford, Middlesex 11 | [?] qtr 1694 | ASS' BOX 40/MS |

(Westminster)

| | | |
|---|--------------|----------------|
| St Anne Soho, Westminster 2 | 2nd qtr 1693 | ASS' BOX 83/MS |
| St Clements Danes, Westminster 11 | 2nd qtr 1694 | ASS' BOX 15/MS |
| St James, Westminster 5 | 2nd qtr 1693 | ASS' BOX 18/MS |
| St Margarets, Westminster 22 | 2nd qtr 1694 | ASS' BOX 40/MS |
| St Martin-in-the-Fields, Westminster 5 | 2nd qtr 1694 | ASS' BOX 83/MS |
| St Paul Covent Garden, Westminster 7 | 2nd qtr 1694 | ASS' BOX 38/MS |

The database structure

The information from the manuscript Four shillings in the Pound Aid assessments were input into the database using dBaseIV. Each separate piece of information was entered in a single field and a further field was used for miscellaneous extra details (see table below for field names and data types). A complex numerical code concerning the location of each entry was added shortly after collection and serves as the primary key for the database. It defines the administrative units within which the entry lay and, for some areas, more localised topographical indications (street- and alley-names). The code also includes a numerical indication of the position of the entry within the return for each district. Additional explanatory notes on the manuscripts are listed entry by entry below, p .

The database incorporates all the substantive information concerning the 61,588 entries in the original returns. Of those entries, 54,148 relate to individual householders and 3,831 to lodgers. Altogether the entries contain 58,844 personal-names, although some of these concern individuals named more than once. The printout in Fig. 4, containing entries in the Aid assessment for the south side of Henrietta Street in Covent Garden, displays a sample of the material contained in the database.

| FIELD NAME | DATA TYPE | FIELD WIDTH |
|------------------------|-----------|----------------|
| Location | character | 17 |
| AreaCode† | character | 3 |
| Title | character | 3 |
| FirstName | character | 12 |
| FamName (last name) | character | 14 |
| Property | character | 10 |
| Renttax (property tax) | numeric | 8 (2 decimals) |
| Pertax (stock tax) | numeric | 8 (2 decimals) |
| ForLL (landlord) | character | 20 |
| Occup (occupation) | character | 4 |
| Comment | character | 20 |

† The area code relates to the 'analytical areas' artificially created to aid analysis of the database, see p. 4 and fig. 2, above.

For location, see Listing of all location codes, below

For abbreviations used in database, see Keywords used in the 1693-4 aid database, below.

Keywords used in the 1693–4 Aid database

LOCATION: [n = numeric, A=character]

nn/ Tax District; either Parish, Ward or Liberty.
nn/ Division, Hamlet, Precinct or Ward within tax district.
nnn/ Named location; such as street, alley, yard etc.
nnnn. Household units.
[000A. = non-household property]
nn Associated lodgers/householders, etc.

TITLE:

Ald Alderman
Adm Admiral
Bar Baron
Bp Bishop
Brg Burgess
Clr Counsellor
Col Colonel
Cpt Captain
Cts Countess
Dcs Duchess
Den Dean
Dke Duke
Dr
Erl Earl
Esq Esquire
Gen General
Gdy Goody [?]
Jtc Justice
Ldy Lady
Lrd Lord
LtC Lt. Colonel
M Monsieur
Mdm Madam
Mjr Major
Mnr Minister
Mqs Marquis
Mr
Mrs
Mss Miss
Sir
Sqr Squire
Strj Serjeant
Wid Widow

PROPERTY:

arc archery ground
bes back house
brl burial ground
brn barn
brs brewhouse
bth booth
bwl bowling green
cfh coffee house

| | |
|-------|-------------------------------|
| ch | church |
| chs | coach house |
| clr | cellar |
| cls | coalhouse |
| cpl | chapel |
| crt | court |
| cst | cistern |
| ctg | cottage |
| dhs | dyehouse |
| dwn | down |
| est | estate |
| fld | field |
| fhs | forehouse |
| frm | farm |
| fry | ferry |
| gdn | garden |
| gny | granary |
| gr | ground |
| grr | ground rent |
| grt | garret |
| hml | homestall |
| hpgdn | hop garden |
| hse | house |
| hse+1 | 'and another house' etc |
| hsp | hospital |
| imp | improvement |
| imr | improved rent |
| inn | Inn |
| lay | laystall |
| lmhse | lyme house |
| lnd | land |
| lty | lottery |
| mar | marsh land |
| mhs | malt house |
| mkt | market (house) rents from etc |
| mdw | meadow |
| mll | mill |
| mlmkt | meal market |
| mnr | manor |
| mss | mass house |
| mth | meeting house |
| nrs | nursery |
| ochd | orchard |
| phs | playhouse |
| plt | plot |
| pst | pasture |
| qtr | quit rent |
| rms | rooms |
| rpw | ropewalk |
| sch | school(house) |
| shd | shed |
| shp | shop |
| sls | slaughterhouse |
| sta | stall(s) |
| stb | stables |
| std | stand |
| stl | stillhouse |
| sts | storehouse |
| tan | tannery yard |

| | |
|-------|------------------------------|
| thr | theatre |
| tnt | tenement |
| trpse | tripehouse |
| ttr | tenter(s) (ground) / teynter |
| vcr | vicarage |
| vgr | vacant ground |
| vlt | vault |
| wgr | waste ground |
| whf | wharfe |
| whs | warehouse |
| wks | workhouse |
| wts | waterhouse |
| yrd | yard |

FOR:

Names person, or company etc, stated as being landlord of property.

OCCUPATION:

| | |
|------|----------------------|
| Apth | Apothecary |
| Attn | Attorney |
| Bach | Barber surgeon |
| Bart | Baronet |
| Bchr | Butcher |
| Bp | Bishop |
| Bylf | Bayliff |
| Chap | Chaplain |
| Cffm | Coffeeman |
| Clrk | Clerk |
| Cmgr | Cheesemonger |
| Drdv | Doctor of Divinity |
| Embr | Embroiderer |
| Fdlr | Fiddler |
| Fmgr | Fishmonger |
| Gent | Gentleman |
| Knt | Knight |
| Mcht | Merchant |
| Mlln | Milliner |
| MP | Member of Parliament |
| Pltr | Poulterer |
| Pwig | Perrywig maker |
| Rect | Rector |
| Schm | Schoolmaster |
| Slvs | Silversmith |
| Smkr | Shoemaker |
| Spin | Spinster |
| Vica | Vicar |
| Wmkr | Watchmaker |

COMMENT:

Comments from source such as, ‘Assessor’, ‘Empty’, ‘Besides money in the exchange’, etc., also some comments derived from the immediate analysis. Text enclosed in [...] refer to comments inferred from the assessments rather than literal comments as transcribed.

Listing of all location codes used in the 1693-4 Aid database:

Aldersgate Ward Within

| | |
|-------|-----------------------------|
| 01/01 | St Leonard Precinct |
| 01/02 | St John Zachary Precinct |
| 01/03 | St Mary Staining Precinct |
| 01/04 | St Ann Precinct |
| 01/05 | St Martin le Grand Precinct |

Aldersgate Ward Without

First Precinct

| | |
|-----------|----------------|
| 02/01/001 | - |
| 02/01/002 | Montague Court |
| 02/01/003 | Court |

Second Precinct

| | |
|-----------|------------------|
| 02/02/001 | - |
| 02/02/002 | Maydenhead Court |
| 02/02/003 | Alley |

Third Precinct

| | |
|-----------|--------------|
| 02/03/001 | - |
| 02/03/002 | Over the Way |
| 02/03/003 | Cradle Court |
| 02/03/004 | Jewen Street |
| 02/03/005 | Over the Way |
| 02/03/006 | Horne Alley |
| 02/03/007 | Angell Alley |

Fourth Precinct

| | |
|-----------|------------------|
| 02/04/001 | - |
| 02/04/002 | Frances Alley |
| 02/04/003 | Vine Yard |
| 02/04/004 | Whitehorse Yard |
| 02/04/005 | White Lyon Court |
| 02/04/006 | Street |
| 02/04/007 | Over the Way |

Aldgate Ward

First Precinct

| | |
|-----------|--------------------------|
| 03/01/001 | - |
| 03/01/002 | George Alley |
| 03/01/003 | Cross the way |
| 03/01/004 | From the Pump to Aldgate |

Second Precinct

| | |
|-----------|-------------------|
| 03/02/001 | - |
| 03/02/002 | Black Raven Alley |
| 03/02/003 | Cree Church Lane |

Third Precinct

| | |
|------------------------------------|--------------------------------|
| 03/03/001 | - |
| 03/03/002 | Billiter Lane |
| 03/03/003 | Fenchurch street West |
| 03/03/004 | Cross the way |
| Fourth Precinct | |
| 03/04/001 | - |
| 03/04/002 | Beavers Marks |
| 03/04/003 | London Wall from the Turnstile |
| 03/04/004 | Back to the end of Bury Street |
| 03/04/005 | Cross the way |
| Fifth Precinct | |
| 03/05/001 | - |
| 03/05/002 | Sugar Loaf Alley |
| 03/05/003 | Cross the way |
| 03/05/004 | Northumberland Alley |
| 03/05/005 | Cross the way |
| 03/05/006 | Back Alley |
| 03/05/007 | Pye Alley |
| Sixth Precinct | |
| 03/06/001 | - |
| 03/06/002 | Great Court |
| 03/06/003 | Chain Alley |
| 03/06/004 | Cross the way |
| 03/06/005 | Tower Hill |
| 03/06/006 | Blanchappleton Court |
| 03/06/007 | Marke Lane |
| 03/06/008 | Crutched Fryers |
| 03/06/009 | Browns Court |
| Dukes Place Precinct | |
| 03/07/001 | - |
| 03/07/002 | Rose Alley |
| 03/07/003 | Little Dukes Place |
| 03/07/004 | Dorton Court |
| Bassishaw Ward | |
| 04/ | - |
| Billingsgate Ward | |
| 05/01 | St Mary Hill Parish |
| 05/02 | St Botolph's Parish |
| 05/03 | St Andrew's Parish |
| 05/04 | St George's Parish |
| 05/05 | Puding Lane Precinct |
| 05/06 | Rood Precinct |
| Bishopsgate Ward Within | |
| All Hallows Precinct | |

| | |
|----------------------------|--|
| 06/01/001 | - |
| 06/01/002 | Bell Yard |
| St Peters Precinct | |
| 06/02/001 | - |
| 06/02/002 | Corbetts Court |
| St Martin Outwich Precinct | |
| 06/03/001 | - |
| 06/03/002 | Hammonds Alley |
| St Helens Parish | |
| 06/04/001 | - |
| 06/04/002 | Gresham Colledge |
| 06/04/003 | - |
| 06/04/004 | Little St Helens |
| 06/04/005 | Great St Helens |
| 06/04/006 | Crosby Square |
| St Ethelburgh's Precinct | |
| 06/05/001 | - |
| 06/05/002 | Suttons Court |
| 06/05/003 | Peahen Alley |
| 06/05/004 | Helmet Court |
| 06/05/005 | Wrestlers Court |
| 06/05/006 | Clarks Alley |
| 06/05/007 | Angell Court |
| Bishopsgate Without | |
| The First Division | |
| 07/01/001 | - |
| 07/01/002 | Houndsditch |
| 07/01/003 | Turn over to the South side of Houndsditch |
| 07/01/004 | Buckles Court |
| 07/01/005 | Houndsditch |
| 07/01/006 | Flying Horse Yard |
| 07/01/007 | Houndsditch |
| 07/01/008 | Streetside |
| 07/01/009 | The west side of the parish from the Gate to the Sunn Alehouse next Lambeth Alley End |
| 07/01/010 | White Harte |
| 07/01/011 | Bethelam |
| 07/01/012 | Halfe Moon Alley going into Petty France |
| 07/01/013 | Petty France |
| 07/01/014 | Moorfields to the left hand |
| 07/01/015 | Return back to the other side of Petty France gate in the feilds |
| 07/01/016 | Return back to the North Side of Petty France |
| 07/01/017 | Bethelam |
| 07/01/018 | Moorfields to the Right Hand |
| 07/01/019 | Chayver Alley |
| 07/01/020 | Vine Court |

| | |
|-----------------|-------------------------------------|
| 07/01/021 | Bullocke Court |
| 07/01/022 | The north side of Bethelam |
| 07/01/023 | Husewifes Alley |
| 07/01/024 | Bethelam |
| 07/01/025 | Globe Yard |
| 07/01/026 | Bethelam |
| 07/01/027 | Bethelam Court |
| 07/01/028 | Bethelam |
| 07/01/029 | Street side |
| 07/01/030 | Still Alley |
| 07/01/031 | Street side |
| 07/01/032 | Garland Alley |
| 07/01/033 | Street side |
| 07/01/034 | Bottle Alley |
| 07/01/035 | Street Side |
| 07/01/036 | Swann Yard |
| 07/01/037 | Street Side |
| 07/01/038 | Crown Yard |
| 07/01/039 | Street side |
| 07/01/040 | Halfe Moon Court & Halfe Moon Alley |
| 07/01/041 | The Alley side |
| 07/01/042 | Bakers Court |
| 07/01/043 | Rose & Crown Court |
| 07/01/044 | The Alley side |
| 07/01/045 | Remembrance Passage |
| 07/01/046 | The north side of Halfe Moon Alley |
| 07/01/047 | Three Tunn Court |
| 07/01/048 | Street side |
| 07/01/049 | Three Tunn Alley |
| 07/01/050 | Street side |
| 07/01/051 | White Hart Court |
| 07/01/052 | Street side |
| 07/01/053 | Sweet Apple rents |
| 07/01/054 | Street side |
| 07/01/055 | Dannings Alley |
| 07/01/056 | Westminster Hall Court |
| 07/01/057 | The Alley side |
| 07/01/058 | Pump Yard |
| 07/01/059 | The Alley side |
| 07/01/060 | Street side |
| 07/01/061 | Bell Yard |
| Second Division | |
| 07/02/001 | - |
| 07/02/002 | The First Angell Court |
| 07/02/003 | The Second Angell Court |
| 07/02/004 | The Alley Side |
| 07/02/005 | Lamb Yard |

| | |
|-----------|-------------------------------------|
| 07/02/006 | Street side |
| 07/02/007 | Angell Alley |
| 07/02/008 | The Alley side |
| 07/02/009 | Sugar Loane Yard |
| 07/02/010 | Browns Yard |
| 07/02/011 | The north side of Angell Alley |
| 07/02/012 | Street side |
| 07/02/013 | Cock Yard |
| 07/02/014 | Street side |
| 07/02/015 | Acorne Alley |
| 07/02/016 | Street side |
| 07/02/017 | Skiners Street |
| 07/02/018 | Street side |
| 07/02/019 | Shipp Yard |
| 07/02/020 | Street side |
| 07/02/021 | Prime Rose Alley |
| 07/02/022 | Street side |
| 07/02/023 | Gunn Yard |
| 07/02/024 | Street side |
| 07/02/025 | Montegue Court |
| 07/02/026 | Street side |
| 07/02/027 | Behind Bridseys Buildings |
| 07/02/028 | Street side |
| 07/02/029 | Artillery Lane |
| 07/02/030 | Wide Gate Street |
| 07/02/031 | Petticoate Lane |
| 07/02/032 | The south side of Wide Gate Street |
| 07/02/033 | Kings Yard |
| 07/02/034 | The Alley side |
| 07/02/035 | Street side |
| 07/02/036 | Sneedland Alley |
| 07/02/037 | Street side |
| 07/02/038 | Katherine Wheele Alley |
| 07/02/039 | Street side |
| 07/02/040 | Vine Court |
| 07/02/041 | Street side |
| 07/02/042 | Hand Alley |
| 07/02/043 | Street side |
| 07/02/044 | Devonshire Street |
| 07/02/045 | Devonshire Square |
| 07/02/046 | Candish Court |
| 07/02/047 | The south side of Devonshire Street |

Bread Street Ward

| | |
|-------|--------------------------------------|
| 08/01 | St Peter & St Mary Magdelan Precinct |
| 08/02 | All Hallows Upper Precinct |
| 08/03 | All Hallows Lower Precinct |
| 08/04 | St Mildred's Upper Precinct |

| | |
|-------|---------------------------------------|
| 08/05 | St Mildred's Lower Precinct |
| 08/06 | St Augustine's Upper Precinct |
| 08/07 | St Augustine's Lower Precinct |
| 08/08 | St Margaret Moses Upper Precinct |
| 08/09 | St Margaret Moses Lower Precinct |
| 08/10 | St Nicholas Cole Abbey Upper Precinct |
| 08/11 | St Nicholas Cole Abbey Lower Precinct |
| 08/12 | St John the Evangelist Precinct |
| 08/13 | St Mathew's Precinct |

Bridge Ward Within

| | |
|-------|---|
| 09/01 | The First Precinct [on London Bridge] |
| 09/02 | The Second Precinct [on London Bridge] |
| 09/03 | The Third Precinct [on London Bridge] |
| 09/04 | The First Precinct in Thames Street |
| 09/05 | The Second Precinct in Thames Street |
| 09/06 | The Third Precinct in Thames Street |
| 09/07 | The First Precinct in New Fish Street |
| 09/08 | The Second Precinct in New Fish Street |
| 09/09 | The Upper Precinct of St Margarets, New Fish Street |
| 09/10 | The Lower Precinct of St Leonard's East Cheap |
| 09/11 | The Upper Precinct of St Leonard's East Cheape |
| 09/12 | The Lower Precinct of St Benet's Gracechurch |
| 09/13 | The Upper Precinct of St Benet's Gracechurch |
| 09/14 | The Precinct of Alhallows Lombard Street |

Broad Street Ward and the Excise Office

| | |
|-------|--|
| 10/01 | St Mildred and Woolchurch Precinct |
| 10/02 | St Christophers Precinct |
| 10/03 | St Bartholomew Exchange Precinct |
| 10/04 | St Margaret Loathbury |
| 10/05 | St Bennett Finck |
| 10/06 | St Martin Outwich |
| 10/07 | St Peter le Poore |
| 10/08 | All Hallows the Wall |
| 10/09 | Broad Street Ward Excise Office [Salaries] |

Candlewick Ward

| | |
|-------|--------------------------------|
| 11/01 | St Mary Abchurch Precinct |
| 11/02 | St Lawrence Poutney Precinct |
| 11/03 | St Martins Orgar Precinct |
| 11/04 | St Clements Eastcheap Precinct |
| 11/05 | St Leonard Eastcheap |
| 11/06 | St Michael [East] Precinct |
| 11/07 | St Michael West Precinct |

Castle Baynard Ward

| | |
|-------|-------------------------|
| 12/01 | First Precinct |
| 12/02 | St Mary Magdales Parish |
| 12/03 | St Faith's |
| 12/04 | The Second Role |
| 12/05 | St Andrew's |

Cheap Ward

| | | | | | | |
|-------|-------------------------|-------|-------------------------|-------|-----------------------------------|-------|
| 13/01 | St Mary Le Bow Precinct | 13/02 | All Hallows Honey Lane | 13/03 | | |
| | St Lawrence Lane | 13/04 | Catteaton Street | 13/05 | St Martins | |
| | Ironmonger Lane | 13/06 | St Mary Cole | 13/07 | St Mildreds Poultry | 13/08 |
| | | | St Stephens and Bennitt | 13/09 | St Pancras Soper Lane (?Fox Lane) | |

Coleman Street Ward

| | |
|-------|---------------------------------|
| 14/01 | First Precinct |
| 14/02 | Second Precinct |
| 14/03 | Third Precinct |
| 14/04 | Fourth Precinct |
| 14/05 | St Olives Jury Precinct |
| 14/06 | St Margaretts Lothbury Precinct |

Cordwainer Ward

| | |
|-------|--|
| 15/01 | The Upper Precinct of St Mary Aldermary |
| 15/02 | The Lower Precinct of St Mary Aldermary |
| 15/03 | Allhallows Bredstreet Precinct |
| 15/04 | St Mary Le Bow Precinct |
| 15/05 | The Upper Precinct of St Antholins |
| 15/06 | The Lower Precinct of St Antholins |
| 15/07 | St Pancras Bennett Sherehogg and St Johns Precinct |
| 15/08 | St Thomas the Apostle Precinct |

Cornhill Ward

First precinct

| | |
|-----------|--------------------|
| 16/01/001 | - |
| 16/01/002 | The Exchange Below |
| 16/01/003 | The Exchange Above |
| 16/01/004 | - |
| 16/02 | Second precinct |
| 16/03 | Third precinct |
| 16/04 | Fourth precinct |

Cripplegate Ward Within

| | |
|-------|-------------------------------------|
| 17/01 | St Lawrence Precinct |
| 17/02 | St Mary Maudlin Milkstreet Precinct |
| 17/03 | St Peters Precinct |
| 17/04 | St Michael Wood Street Precinct |
| 17/05 | St John Zacharies Precinct |
| 17/06 | St A[l]bons Wood Street Precinct |
| 17/07 | St Olaves Silver Street Precinct |

Cripplegate Without Ward

Fore Street Precinct

| | |
|-----------|----------------------|
| 18/01/001 | - |
| 18/01/002 | Cock Alley |
| 18/01/003 | Cock Yard |
| 18/01/004 | Out again |
| 18/01/005 | Gracehopper Alley |
| 18/01/006 | Out again |
| 18/01/007 | Pewterers Alley |
| 18/01/008 | Out again |
| 18/01/009 | Alley |
| 18/01/010 | Purse Alley |
| 18/01/011 | Out again |
| 18/01/012 | Mants Court |
| 18/01/013 | Out again |
| 18/01/014 | Cross over to |
| 18/01/015 | Cradle Court |
| 18/01/016 | Out again |
| 18/01/017 | Blackwell Hall Court |

Grub Street Precinct

| | |
|-----------|----------------------------|
| 18/02/001 | - |
| 18/02/002 | Alley |
| 18/02/003 | Out again |
| 18/02/004 | Bell Alley |
| 18/02/005 | Out again |
| 18/02/006 | Flower de luce Court |
| 18/02/007 | Out again |
| 18/02/008 | Cross Key Court |
| 18/02/009 | Paviors Court |
| 18/02/010 | Cross over into Sunn Alley |
| 18/02/011 | Butlers Alley |
| 18/02/012 | Out again |
| 18/02/013 | Henry Suckle Court |
| 18/02/014 | Alley |
| 18/02/015 | Out again |
| 18/02/016 | Moore Lane |
| 18/02/017 | Carr Yard |
| 18/02/018 | Out again |
| 18/02/019 | 7 Starr Yard |
| 18/02/020 | Out again |
| 18/02/021 | Ramshead Court |
| 18/02/022 | Out again |
| 18/02/023 | Sugar Loafe Court |
| 18/02/024 | Out again |
| 18/02/025 | Butlers Alley |

| | |
|-----------|-------------------|
| 18/02/026 | Harts Horne Alley |
| 18/02/027 | Maidenhead Court |
| 18/02/028 | Out again |
| 18/02/029 | Moorefeilds |
| 18/02/030 | Crown Court |
| 18/02/031 | Out again |
| 18/02/032 | Hind Alley |
| 18/02/033 | Halfe Moone Alley |
| 18/02/034 | Out again |
| 18/02/035 | Angell Alley |
| 18/02/036 | Out again |
| 18/02/037 | Out again |
| 18/02/038 | Butlers Alley |
| 18/02/039 | Out again |
| 18/02/040 | Gun Alley |
| 18/02/041 | Tenter Alley |
| 18/02/042 | Out again |
| 18/02/043 | Whites Alley |

Red Cross Street Precinct

| | |
|-----------|----------------------------|
| 18/03/001 | - |
| 18/03/002 | Jewen Street |
| 18/03/003 | Red Cross Alley |
| 18/03/004 | Back again |
| 18/03/005 | Three Pidgeon Court |
| 18/03/006 | Out again |
| 18/03/007 | Cross over to |
| 18/03/008 | Hardings Rents |
| 18/03/009 | Bull Head Court |
| 18/03/010 | Frying Pan Alley |
| 18/03/011 | Out again |
| 18/03/012 | Pauls Alley |
| 18/03/013 | Little Court |
| 18/03/014 | Out again |
| 18/03/015 | Fox and Crown Court |
| 18/03/016 | Out again |
| 18/03/017 | Cross over into Plow Alley |
| 18/03/018 | Out again |
| 18/03/019 | Bridgwater New Buildings |
| 18/03/020 | Garter Court |
| 18/03/021 | Out again |
| 18/03/022 | Golding Lane |
| 18/03/023 | Cocks Head Court |
| 18/03/024 | Crowne Court |
| 18/03/025 | Out again |
| 18/03/026 | Dixons Rents |
| 18/03/027 | Out again |
| 18/03/028 | Bridgwater Gardens |

| | |
|-----------|-------------------------------|
| 18/03/029 | Back again |
| 18/03/030 | Katherine Wheel Court |
| 18/03/031 | Golding Lane |
| 18/03/032 | Bell Alley |
| 18/03/033 | Out again |
| 18/03/034 | Sunn Court |
| 18/03/035 | Out again |
| 18/03/036 | Black Raven Court |
| 18/03/037 | Out again |
| 18/03/038 | Three Herring Court |
| 18/03/039 | Cradle Court |
| 18/03/040 | Out again |
| 18/03/041 | Beare and Ragged Staffe Alley |
| 18/03/042 | Out again |
| 18/03/043 | Ship Yard |
| 18/03/044 | Out again |

White Cross Street Precinct

| | |
|-----------|--------------------|
| 18/04/001 | - |
| 18/04/002 | Bowling Alley |
| 18/04/003 | Out again |
| 18/04/004 | Beech Lane |
| 18/04/005 | Kings Head Court |
| 18/04/006 | Out again |
| 18/04/007 | Shipp Yard |
| 18/04/008 | Out again |
| 18/04/009 | White Cross Street |
| 18/04/010 | Rose Alley |
| 18/04/011 | Out again |
| 18/04/012 | Castle Court |
| 18/04/013 | Halfe Moone Alley |
| 18/04/014 | Kings Head Court |
| 18/04/015 | Out again |
| 18/04/016 | Kings Armes Yard |
| 18/04/017 | Out again |
| 18/04/018 | Three Legg Court |
| 18/04/019 | Out again |

Dowgate Ward

| | |
|-------|---------------|
| 19/01 | East Division |
| 19/02 | West Division |

Farringdon Ward Within

First Division [Note: sub-division is by precinct not streets]

| | |
|-----------|------------------------|
| 20/01/001 | St Peters Precinct |
| 20/01/002 | St Mathews Precinct |
| 20/01/003 | Goldsmith Row Precinct |
| 20/01/004 | Sadlers Hall Precinct |

| | |
|-----------|--------------------------------------|
| 20/01/005 | St Augustines Precinct |
| 20/01/006 | St Michael Querne North Precinct |
| 20/01/007 | St Micheal Querne South Precinct |
| 20/01/008 | St Faiths Pater Noster Rowe Precinct |
| 20/01/009 | St Faiths Paul Church Yard Precinct |
| 20/01/010 | St Martin Ludgate Precinct |
| 20/01/011 | Christ Church First Precinct |
| 20/01/012 | Christ Church Second Precinct |
| 20/01/013 | St Ewins Precinct |
| 20/01/014 | St Sepulchres Precinct |

Second Division [Note: sub-division is by streets not precincts]

| | |
|-----------|----------------------|
| 20/02/001 | - |
| 20/02/002 | Water Street |
| 20/02/003 | Holland Street |
| 20/02/004 | Printers Street |
| 20/02/005 | Hayes Court |
| 20/02/006 | Printinghouse Lane |
| 20/02/007 | Playhouse Yard |
| 20/02/008 | Glasshouse Yard |
| 20/02/009 | Church Entry |
| 20/02/010 | Cloyster Court |
| 20/02/011 | Swann Alley |
| 20/02/012 | Puddle Dock Hill |
| 20/02/013 | New Street |
| 20/02/014 | Ireland Yard |
| 20/02/015 | Fryer Street |
| 20/02/016 | Showmaker Row |
| 20/02/017 | Cobbs Court |
| 20/02/018 | Shoemaker Row againe |
| 20/02/019 | Flower de Luce Court |
| 20/02/020 | Sambrooks Court |
| 20/02/021 | New River Side |
| 20/02/022 | Paved Alley |

Farringdon Ward Without

Bridewell Precinct

| | |
|--------|---|
| 21/01/ | - |
|--------|---|

St Andrew Holborn Precinct

| | |
|-----------|-----------------------|
| 21/02/001 | Ditch Side |
| 21/02/002 | Shoe Lane |
| 21/02/003 | Well Alley |
| 21/02/004 | Plumtree Court |
| 21/02/005 | Mollins Rents |
| 21/02/006 | Isaacs Rents |
| 21/02/007 | Eagle and Child Alley |
| 21/02/008 | Colliers Rents |
| 21/02/009 | Cockpit Court |

| | |
|------------------------------------|--------------------------------|
| 21/02/010 | Robin Hood Court |
| 21/02/011 | St Andrews Court |
| 21/02/012 | Bartlett Court |
| 21/02/013 | Bartlett Buildings |
| 21/02/014 | Kings Head Court |
| 21/02/015 | Fetter Lane |
| 21/02/016 | Blewitts Buildings |
| 21/02/017 | Plow Yard |
| 21/02/018 | Deane Street |
| 21/02/019 | Whites Alley |
| 21/02/020 | Castle Yard |
| 21/02/021 | Maggpye Yard |
| 21/02/022 | Church Yard Alley |
| 21/02/023 | Dukes Court |
| 21/02/024 | Wharton Court |
| 21/02/025 | Scroope Court |
| 21/02/026 | Smyth Court |
| 21/02/027 | Plow Yard |
| 21/02/028 | Field Lane |
| 21/02/029 | Broome Stick Alley |
| St Bartholomew the Great Precinct | |
| 21/03/001 | - |
| 21/03/002 | Duck Lane and Ye Close |
| St Bartholomew the Less Precinct | |
| 21/04/ | - |
| St Bride next Temple Bar Precinct | |
| 21/05/001 | Water Lane |
| 21/05/002 | Street |
| 21/05/003 | Hanging Sword Court |
| 21/05/004 | Hanging Sword Alley |
| 21/05/005 | Street |
| 21/05/006 | White Lyon Court |
| 21/05/007 | Street |
| 21/05/008 | Salisbury Court |
| 21/05/009 | Street |
| 21/05/010 | Crowne Alley |
| 21/05/011 | Street |
| 21/05/012 | Blew Ball Court |
| 21/05/013 | Street |
| 21/05/014 | The other side |
| 21/05/015 | Ditch Side |
| 21/05/016 | Bride Lane |
| St Bridget Alias St Bride Precinct | |
| 21/06/001 | Bride Lane and in Fleet Street |
| 21/06/002 | Ditch Side |
| 21/06/003 | Over the way |
| 21/06/004 | Street |

| | |
|-----------|----------------------|
| 21/06/005 | Goate Court |
| 21/06/006 | Street |
| 21/06/007 | Dolphin Court |
| 21/06/008 | Over the way |
| 21/06/009 | Bell Savage Yard |
| 21/06/010 | Street |
| 21/06/011 | Other side the Ditch |
| 21/06/012 | Street |
| 21/06/013 | Popping Alley |
| 21/06/014 | Cock Pitt Court |
| 21/06/015 | Street |
| 21/06/016 | Rankett Court |
| 21/06/017 | Street |
| 21/06/018 | Shoe Lane |
| 21/06/019 | Harp Alley |
| 21/06/020 | Shoe Lane |
| 21/06/021 | Stone Cutter Street |
| 21/06/022 | Rose and Crown Court |
| 21/06/023 | Queen Armes Alley |

St Bride Middle Precinct

| | |
|-----------|---|
| 21/07/001 | Shoe Lane and New Street Stone Cutter Street end in Shoe Lane |
| 21/07/002 | Browns Court over the way |
| 21/07/003 | Street |
| 21/07/004 | Faulcon Court |
| 21/07/005 | Street |
| 21/07/006 | Baxford Court |
| 21/07/007 | Goldsmith Court |
| 21/07/008 | Street |
| 21/07/009 | New Court |
| 21/07/010 | Street |
| 21/07/011 | Over the way |
| 21/07/012 | Shoe Lane |
| 21/07/013 | Over the way |
| 21/07/014 | Over the way |
| 21/07/015 | Winches Rents |
| 21/07/016 | Shoe Lane |
| 21/07/017 | Shoe Lane |
| 21/07/018 | Globe Court |
| 21/07/019 | Shoe Lane |
| 21/07/020 | [Fleet] Street |
| 21/07/021 | Peterborough Court |
| 21/07/022 | Street |
| 21/07/023 | Three King Court |
| 21/07/024 | Street |
| 21/07/025 | St Brides Court |
| 21/07/026 | Street |
| 21/07/027 | - |

| | |
|---------------------|---|
| 21/07/028 | Street |
| St Dunstan Precinct | |
| 21/08/001 | Fleet Street |
| 21/08/002 | Fetter Lane |
| 21/08/003 | Bond Stables |
| 21/08/004 | Lane Side |
| 21/08/005 | Church Yard Alley |
| 21/08/006 | Lane side |
| 21/08/007 | Nevills Alley |
| 21/08/008 | Lane side |
| 21/08/009 | Flower de luce Court |
| 21/08/010 | Fleet Street |
| 21/08/011 | Two Craine Court |
| 21/08/012 | Street Side |
| 21/08/013 | Red Lyon Court |
| 21/08/014 | Street Side |
| 21/08/015 | Johnsons Court |
| 21/08/016 | Street side |
| 21/08/017 | St Dunstans Court |
| 21/08/018 | Three Legged Alley |
| 21/08/019 | Street Side |
| 21/08/020 | Boult Court |
| 21/08/021 | Street Side |
| 21/08/022 | Three Kings Court |
| 21/08/023 | Street Side |
| 21/08/024 | Hind Court |
| 21/08/025 | Water Lane |
| 21/08/026 | Street side |
| 21/08/027 | Boreshead Alley |
| 21/08/028 | Boult and Tun Court |
| 21/08/029 | Street side |
| 21/08/030 | Ram Alley |
| 21/08/031 | Street side |
| 21/08/032 | Myter Court |
| 21/08/033 | Street side |
| 21/08/034 | Fawlcon Court |
| 21/08/035 | Street side |
| 21/08/036 | Hercules Pillers Alley (and Hospital ?) |
| 21/08/037 | Street side |
| 21/08/038 | Bell Yard |
| 21/08/039 | Street side |
| 21/08/040 | Chancery Lane |
| 21/08/041 | Crowne Court |
| 21/08/042 | Lane side |
| 21/08/043 | Fleet Street |
| 21/08/044 | Flying Horse Court |
| 21/08/045 | Street side |

| | |
|------------------------|--------------------------|
| 21/08/046 | Shops in the Church Yard |
| St Martin Precinct | |
| 21/09/001 | - |
| 21/09/002 | Ludgate Hill |
| 21/09/003 | Pridgeons Court |
| 21/09/004 | Old Bayly |
| Church Precinct | |
| 21/10/001 | - |
| 21/10/002 | Horseshoe Court |
| 21/10/003 | Green Dragon Court |
| 21/10/004 | Street |
| 21/10/005 | Guilt Spur Street |
| 21/10/006 | Church Lane |
| 21/10/007 | Street |
| 21/10/008 | Naggs Head Alley |
| 21/10/009 | Street |
| 21/10/010 | Over to |
| 21/10/011 | Wind Mill Court |
| 21/10/012 | Over to |
| 21/10/013 | Angell Court |
| 21/10/014 | Street |
| 21/10/015 | over to |
| 21/10/016 | over to |
| 21/10/017 | over to |
| 21/10/018 | Peacock Court |
| 21/10/019 | In the Court |
| 21/10/020 | Street |
| Holborn Cross Precinct | |
| 21/11/001 | Channell Side |
| 21/11/002 | Turnagain Lane |
| 21/11/003 | The Court |
| 21/11/004 | Street |
| 21/11/005 | Katherine Wheel Alley |
| 21/11/006 | Street |
| 21/11/007 | Beehive Alley |
| 21/11/008 | Street |
| 21/11/009 | Over to |
| 21/11/010 | Kings Arms Yard |
| 21/11/011 | Street |
| 21/11/012 | George Passage |
| 21/11/013 | Street |
| 21/11/014 | Cock & Bell Alley |
| 21/11/015 | Street |
| 21/11/016 | Green Dragon Court |
| 21/11/017 | George Inn |
| 21/11/018 | Foxalls Court |
| 21/11/019 | St Johns Court |

| | |
|---------------------|----------------------------|
| 21/11/020 | Over the way |
| 21/11/021 | Hosier Lane |
| 21/11/022 | Three Diamond Court |
| 21/11/023 | Street |
| 21/11/024 | Bullhead Court |
| 21/11/025 | Street |
| 21/11/026 | Cock Lane |
| 21/11/027 | Street |
| Old Bailey Precinct | |
| 21/12/001 | - |
| 21/12/002 | Red Crosse Court |
| 21/12/003 | Street |
| 21/12/004 | Baldwins Court |
| 21/12/005 | Pridgeons Court |
| 21/12/006 | Street |
| 21/12/007 | Black and White Court |
| 21/12/008 | Street |
| 21/12/009 | Over to |
| 21/12/010 | Deanes Court |
| 21/12/011 | Brownes Court |
| 21/12/012 | Street [Little Old Bailey] |
| 21/12/013 | Ellis Court [Elliot's] |
| 21/12/014 | Dunstans Court |
| 21/12/015 | Street |
| 21/12/016 | Bishops Court |
| 21/12/017 | Street |
| 21/12/018 | Little Green Arbour |
| 21/12/019 | Street |
| 21/12/020 | Great Green Arbour |
| 21/12/021 | Street |
| 21/12/022 | Over to |
| 21/12/023 | Fleet Lane |
| 21/12/024 | Cheshire Rents |
| 21/12/025 | Street |
| 21/12/026 | Over to |
| 21/12/027 | Fleet Lane |
| 21/12/028 | Cock Court |
| 21/12/029 | Street |
| 21/12/030 | Harrow Court |
| 21/12/031 | Street |
| 21/12/032 | Seacole Lane |
| 21/12/033 | George Alley |
| 21/12/034 | Street |
| 21/12/035 | Back Beare Alley |
| 21/12/036 | Channell Side |
| 21/12/037 | Street |
| 21/12/038 | Goose Alley |

| | |
|-----------------------------|--------------------------------------|
| 21/12/039 | Armourers Rents |
| 21/12/040 | Street |
| 21/12/041 | New Castle Street |
| 21/12/042 | Turnagain Lane |
| 21/12/043 | Sea Cole Lane |
| Smithfield Precinct | |
| 21/13/001 | Spy Corner [Pye] |
| 21/13/002 | Street |
| 21/13/003 | Little Brittainne |
| 21/13/004 | Cloth Faire |
| 21/13/005 | Long Lane |
| 21/13/006 | Emerys Rents |
| 21/13/007 | Smithfield |
| 21/13/008 | Bansteads Alley |
| 21/13/009 | Street |
| 21/13/010 | Ram Inn |
| 21/13/011 | Katherine Wheel Yard |
| 21/13/012 | New Castle Street |
| 21/13/013 | White Horse Alley |
| 21/13/014 | Street |
| 21/13/015 | Thatcht Alley |
| 21/13/016 | Over the way in Old Brewhouse Yard |
| 21/13/017 | St Johns Court |
| 21/13/018 | Chick Lane |
| 21/13/019 | Smithfield |
| 21/13/020 | over to |
| 21/13/021 | The Court |
| 21/13/022 | Paved Stones |
| 21/13/023 | Bell Alley |
| 21/13/024 | over the way |
| 21/13/025 | Smithfield |
| Whitefriars Precinct | |
| 21/14/ | - |
| Langbourne Ward | |
| 22/01 | - [Precinct] |
| 22/02 | St Mary Woolnoth South [Precinct] |
| 22/03 | St Nicholas Acons [Precinct] |
| 22/04 | Birchin Lane Precinct |
| 22/05 | St Edmund Lombard Street Precinct |
| 22/06 | St Clements Lane Precinct |
| 22/07 | Allhallows Lombard Street Precinct |
| 22/08 | St Bennet Gracechurch Precinct |
| 22/09 | St Dyonis Back Church North Precinct |
| 22/10 | St Dyonis Back Church South Precinct |
| 22/11 | St Gabriel Fenchurch Precinct |
| 22/12 | Allhallows Staineing Precinct |

Limestone Ward

23/00/001 - [North side of Leadenhall street?]
23/00/002 South side of Leadenhall street

Portsoken Ward

24/01 Barrs Precinct
24/02 Houndsditch Precinct
24/03 High Street Precinct
24/04 Tower Hill Precinct
24/05 Covent Garden Precinct

Queenhithe Ward

25/01 First precinct
25/02 Second precinct
25/03 Third precinct
25/04 St Mary Somerset
25/05 Fifth precinct
25/06 St Peters precinct
25/07 St Nicholas Coleabby and St Mary Mounthaw
25/08 St Nicholas Olaves
25/09 Holy Trinity

Tower Ward (within the City)

Dolphin Precinct

26/01/001 -
26/01/002 Coppin Yard
26/01/003 Mercers Court

Mincing Lane Precinct

26/02 -

Salutacion Precinct

26/03 -

Rood Precinct

26/04 -

Dice Key Precinct

26/05 -

Ralphs Key Precinct

26/06 -

Beare Key Precinct

26/07 -

Petty Wales Precinct

26/08/001 -
26/08/002 Gloucester Court

Rose Precinct

26/09/001 -
26/09/002 Preist Alley
26/09/003 Rose Court

| | |
|--|---|
| 26/09/004 | Chitterling Alley |
| 26/09/005 | St Katherines Rents |
| Seething Lane Precinct | |
| 26/10/001 | - |
| 26/10/002 | White Horse Yard |
| 26/10/003 | Green Arbor Court |
| 26/10/004 | Black Dog Court |
| 26/10/005 | Rose Court |
| Mark Lane Precinct | |
| 26/11 | - |
| Angell Precinct | |
| 26/12/001 | - |
| 26/12/002 | Black Swan Court |
| 26/12/003 | Red Cross Court |
| 26/12/004 | Beer Lane |
| The Commissioners etc of the Customs House | |
| 26/13/001 | Commissioners |
| 26/13/002 | Patent Officers |
| 26/13/003 | Searchers |
| 26/13/004 | Kings Waiters |
| 26/13/005 | Officers established by warrant |
| 26/13/006 | Examiners |
| 26/13/007 | Jerquers |
| 26/13/008 | Watermen |
| 26/13/009 | Officers of the New Impost |
| 26/13/010 | Officers of the Wood Farme |
| 26/13/011 | Watchmen above Stairs |
| 26/13/012 | Coast Waiters |
| 26/13/013 | Weighing Porters |
| 26/13/014 | Surveyors of the Landwaiters |
| 26/13/015 | Inspectors of Thread and Linnen |
| 26/13/016 | Deputy Searchers |
| 26/13/017 | Tyde Surveyors |
| 26/13/018 | Land Waiters |
| 26/13/019 | Tydemen |
| 26/13/020 | Land Carriage Men |
| 26/13/021 | Watchmen |
| 26/13/022 | Noon Traders |
| 26/13/023 | Watermen & P'r of Oars to attend Tyde Surveyors |
| 26/13/024 | Watermen |
| 26/13/025 | Other officers not upon ye Establishment & for several farms & collections at the Custom House |
| The Commissioners etc of the Navy | |
| 26/14 | The Commissioners & Officers of the Navy |
| The Commissioners etc Transport Office | |
| 26/15 | The Commissioners & Officers of the Transport Office |

Vintry Ward

The 3 precincts of St Martin Vintry

| | |
|-----------|-----------------------------|
| 27/01/001 | Part of Queenstreet |
| 27/01/002 | Maiden Lane |
| 27/01/003 | Collidge Hill |
| 27/01/004 | Thames Street |
| 27/01/005 | Elbow Lane |
| 27/01/006 | Tennis Court Lane |
| 27/01/007 | Emperour Head Lane |
| 27/01/008 | Brick Hill Lane |
| 27/01/009 | Three Crane Lane and Wharfe |
| 27/01/010 | Church Lane |

The 3 precincts of St James Garlickhithe

| | |
|-------|---|
| 27/02 | - |
|-------|---|

The 3 upper precincts

| | |
|-------|---|
| 27/03 | - |
|-------|---|

Walbrooke Ward

| | |
|-------|-----------------------------|
| 28/01 | St Swithings First Precinct |
| 28/02 | St Swithins Second Precinct |
| 28/03 | St Mary Woolchurch Precinct |
| 28/04 | St Stephens Precinct |
| 28/05 | St Johns Precinct |
| 28/06 | St Mary Bothaw Precinct |
| 28/07 | St Mary Abchurch Precinct |

St Ann's Westminster

| | |
|-----------|----------------------|
| 29/00/001 | Deane Street West |
| 29/00/002 | Deanes Court |
| 29/00/003 | Deans Street |
| 29/00/004 | Stable Yard |
| 29/00/005 | Cock Pitt Court |
| 29/00/006 | Crowne Court |
| 29/00/007 | Church Street South |
| 29/00/008 | Church Street North |
| 29/00/009 | Frith Street West |
| 29/00/010 | Frith Street West |
| 29/00/011 | Compton Street |
| 29/00/012 | Compton Street North |
| 29/00/013 | In the Alley |
| 29/00/014 | Old Sohoe |
| 29/00/015 | Milk Alley |
| 29/00/016 | Old Sohoe |
| 29/00/017 | St Anns Court |
| 29/00/018 | Kings Square |
| 29/00/019 | Greek Street West |
| 29/00/020 | Greek Street East |

| | |
|-----------|-------------------------|
| 29/00/021 | Rose Street |
| 29/00/022 | Moor Street |
| 29/00/023 | Moore Street North |
| 29/00/024 | Kings Square Courte |
| 29/00/025 | Queens Street |
| 29/00/026 | Fauconberg Court |
| 29/00/027 | Sutton Street |
| 29/00/028 | Hog Lane |
| 29/00/029 | Acton Road |
| 29/00/030 | Charles Street |
| 29/00/031 | Acton Road |
| 29/00/032 | Lieicester Feilds West |
| 29/00/033 | Sidney Street |
| 29/00/034 | Princes Street |
| 29/00/035 | Kings Street South |
| 29/00/036 | North Side |
| 29/00/037 | Mantesfeild Street |
| 29/00/038 | East Side |
| 29/00/039 | Stable Yard East |
| 29/00/040 | Stable Yard |
| 29/00/041 | Hayes Court |
| 29/00/042 | East Side |
| 29/00/043 | Gerard Street |
| 29/00/044 | Gerard Street North |
| 29/00/045 | Grafton Street East |
| 29/00/046 | Litchfeild Street North |
| 29/00/047 | South Side |
| 29/00/048 | Porters Street |
| 29/00/049 | Porters Street East |
| 29/00/050 | Cock Lane |
| 29/00/051 | Newport Street |
| 29/00/052 | Newport Market |
| 29/00/053 | Little Newport Street |
| 29/00/054 | Leister Street West |
| 29/00/055 | Lite Street |
| 29/00/056 | Leicester Street East |
| 29/00/057 | Leicester Feilds North |
| 29/00/058 | Cranbourne Street |
| 29/00/059 | Bear Street |
| 29/00/060 | Cranborne Alley |
| 29/00/061 | Bear Street |
| 29/00/062 | Little Castle Street |
| 29/00/063 | Newport Courte |
| 29/00/064 | Little Newport Street |

St Clements Danes
Hollywell Ward

| | |
|------------------|---|
| 30/01 | - |
| Temple Barr Ward | |
| 30/02/001 | - [? Butcher Row] |
| 30/02/002 | Peach Court |
| 30/02/003 | Starr Court |
| 30/02/004 | White Hart Court |
| 30/02/005 | Lock Alley |
| 30/02/006 | Windmill Court |
| 30/02/007 | St Johns Head Court |
| 30/02/008 | Boswell Court [plus Clements Lane ?] |
| 30/02/009 | Plough Stable Alley [plus Clements Lane ?] |
| 30/02/010 | Vere Street |
| 30/02/011 | Duke Street |
| 30/02/012 | Beare Yard (market house, shops, flesh market house, more shops [and Clements Lane ?]) |
| Sheere lane Ward | |
| 30/03 | - |
| Drury Lane Ward | |
| 30/04/001 | - [Drury Lane?] |
| 30/04/002 | Drum Alley |
| 30/04/003 | Drury Lane |
| 30/04/004 | Kings Head Court |
| 30/04/005 | Drury Lane |
| 30/04/006 | Raine Deer Yard |
| 30/04/007 | Drury Lane |
| 30/04/008 | White Horse Yard |
| 30/04/009 | Drury Lane |
| 30/04/010 | Clare House Court [under construction March 1694] |
| 30/04/011 | Drury Lane |
| 30/04/012 | Blackmore Street |
| 30/04/013 | Stanhope Street |
| 30/04/014 | Sherbourne Court |
| 30/04/015 | Stanhope Street |
| 30/04/016 | Austrich Court |
| 30/04/017 | Stanhope Street |
| 30/04/018 | Blew Boare Court |
| 30/04/019 | Stanhope Street |
| 30/04/020 | Peter Street |
| 30/04/021 | Stanhope Street |
| 30/04/022 | Clare Street |
| 30/04/023 | Vere Street |
| Savoy Ward | |
| 30/05/001 | Catherine Street |
| 30/05/002 | Blakes Court |
| 30/05/003 | Strand |
| 30/05/004 | Helmet Court |
| 30/05/005 | Strand |

| | |
|-----------|-------------------|
| 30/05/006 | Eagle Court |
| 30/05/007 | Strand |
| 30/05/008 | Swan Yard |
| 30/05/009 | Strand |
| 30/05/010 | Windsor Court |
| 30/05/011 | Strand |
| 30/05/012 | Witch Street |
| 30/05/013 | Little Drury Lane |
| 30/05/014 | Petty Ford Yard |
| 30/05/015 | Feathers Court |
| 30/05/016 | White Hart Yard |

St James Westminster

Pall Mall Ward

| | |
|-----------|-------------------------|
| 31/01/001 | Warwick Streete |
| 31/01/002 | The Stone Cutters Alley |
| 31/01/003 | Pall Mall South |
| 31/01/004 | Pall Mall North |
| 31/01/005 | Markett Lane |
| 31/01/006 | Charles Streete |
| 31/01/007 | North Side |
| 31/01/008 | Allbans Streete |
| 31/01/009 | Golden Lyon Court |
| 31/01/010 | St James Square |

Rupert Street Ward

| | |
|-----------|-------------------------|
| 31/02/001 | - |
| 31/02/002 | Mr Norris's Tenements |
| 31/02/003 | Princes Streete |
| 31/02/004 | Richmond Streete |
| 31/02/005 | Princes Streete |
| 31/02/006 | Edmund Court |
| 31/02/007 | Sohoe Streete |
| 31/02/008 | Edwards Streete |
| 31/02/009 | Berwick Streete |
| 31/02/010 | Warders Streete |
| 31/02/011 | Tyborne Road |
| 31/02/012 | King Streete |
| 31/02/013 | Carnabee Streete |
| 31/02/014 | Crosse Streete |
| 31/02/015 | Carnabee Streete |
| 31/02/016 | Sylver Streete |
| 31/02/017 | Gravill Pitts |
| 31/02/018 | Little Windmill Streete |
| 31/02/019 | Brewer Streete |
| 31/02/020 | Poultney Streete |
| 31/02/021 | Greens Lane |
| 31/02/022 | - Court [name damaged] |

| | |
|----------------------|----------------------------|
| 31/02/023 | Whip & Spurr Alley |
| 31/02/024 | Peter Streete [very feint] |
| Portugal Street Ward | |
| 31/03/001 | Portugall Streete |
| 31/03/002 | Sackville Streete East |
| 31/03/003 | West Side |
| 31/03/004 | Portugall Streete |
| 31/03/005 | Jerman Streete South |
| 31/03/006 | Yorke Streete |
| 31/03/007 | St James Square |
| 31/03/008 | Anger Streete |
| 31/03/009 | Wells Streete West |
| 31/03/010 | Jerman Streete agen |
| 31/03/011 | Jerman Streete North |
| 31/03/012 | Eagle Streete East |
| 31/03/013 | Eagle Streete West |
| 31/03/014 | Jerman Streete |
| 31/03/015 | Church Passage |
| 31/03/016 | Jerman Streete |
| 31/03/017 | Swallow Streete |
| 31/03/018 | Streete agen |
| 31/03/019 | Streete |
| 31/03/020 | Swallow Streete |
| 31/03/021 | Burlington Streete South |
| 31/03/022 | Burlington Streete North |
| 31/03/023 | Beake Streete |
| 31/03/024 | Swallow Streete East |
| 31/03/025 | Leichester Streete |
| 31/03/026 | Over the Way |
| 31/03/027 | Swallow Streete |
| 31/03/028 | Harris's Court |
| 31/03/029 | Streete |
| 31/03/030 | Glasse House Streete |
| 31/03/031 | Three Compasse Yard |
| 31/03/032 | Streete agen |
| 31/03/033 | Glasse House Streete South |
| 31/03/034 | Alley |
| 31/03/035 | Streete |
| 31/03/036 | Little Swallow Streete |
| 31/03/037 | Warwick Streete West |
| 31/03/038 | Warwick Streete East |
| 31/03/039 | Golden Square |
| 31/03/040 | Sylver Streete |
| Windmill Street Ward | |
| 31/04/001 | Windmill Streete West |
| 31/04/002 | Conduit Court |
| 31/04/003 | Streete |

| | |
|-------------------|--------------------------------------|
| 31/04/004 | Windmill Yard |
| 31/04/005 | Streete |
| 31/04/006 | Windmill Streete East |
| 31/04/007 | Archer Streete |
| 31/04/008 | Brewer Streete South |
| 31/04/009 | James Streete East |
| 31/04/010 | West Side |
| 31/04/011 | Brewer Streete North |
| 31/04/012 | John Streete East |
| 31/04/013 | Golden Square South |
| 31/04/014 | Square North |
| 31/04/015 | John Streete South |
| 31/04/016 | Wells Streete |
| 31/04/017 | South Side |
| 31/04/018 | Francis Streete |
| 31/04/019 | East Side |
| 31/04/020 | Brewer Streete South |
| 31/04/021 | Sherwood Streete |
| 31/04/022 | Sherwood Streete East side north end |
| 31/04/023 | Crowne Courte East side |
| 31/04/024 | Streete |
| 31/04/025 | Queen Streete South |
| 31/04/026 | Queen Streete North |
| 31/04/027 | Shugg Lane North |
| 31/04/028 | Marribone Streete |
| 31/04/029 | Shugg Lane South |
| 31/04/030 | Marribone Streete |
| 31/04/031 | Ayre Streete West |
| 31/04/032 | Ayre Streete East |
| 31/04/033 | Castle Streete North |
| 31/04/034 | South Side |
| 31/04/035 | Vine Streete |
| 31/04/036 | Swallow Streete East |
| 31/04/037 | Pickadilley North |
| James Street Ward | |
| 31/05/001 | King Streete |
| 31/05/002 | Angell Court |
| 31/05/003 | King Streete South |
| 31/05/004 | Duke Streete |
| 31/05/005 | Streete agen |
| 31/05/006 | Grays Court |
| 31/05/007 | Streete agen |
| 31/05/008 | Feathers Court |
| 31/05/009 | Streete |
| 31/05/010 | Ormond Stable Yard |
| 31/05/011 | Greate Rider Streete |
| 31/05/012 | Bury Streete |

| | |
|-----------|--------------------------|
| 31/05/013 | Guys Court |
| 31/05/014 | Streete |
| 31/05/015 | Dolphinn Court |
| 31/05/016 | Streete |
| 31/05/017 | Crosse Rider Streete |
| 31/05/018 | Little Rider Streete |
| 31/05/019 | Portugall Streete |
| 31/05/020 | Little Jermine Streete |
| 31/05/021 | South Side |
| 31/05/022 | James Streete |
| 31/05/023 | Crowne and Scepter Court |
| 31/05/024 | Streete agen |
| 31/05/025 | - Alley |
| 31/05/026 | Streete agen |
| 31/05/027 | Little Crowne Court |
| 31/05/028 | St James Streete |
| 31/05/029 | Stable Yard |
| 31/05/030 | St James Streete |
| 31/05/031 | St James Place |
| 31/05/032 | Streete |
| 31/05/033 | Parke Place |

St James Market Precinct

| | |
|-----------|---------------|
| 31/06/001 | Haymarket |
| 31/06/002 | Streete |
| 31/06/003 | Cock Yard |
| 31/06/004 | Fleece Yard |
| 31/06/005 | Salters Court |

St Margaret Westminster

Burgess Jones Ward [Lower or Upper Ward of King Street ?]

| | |
|-----------|-------------------|
| 32/01/001 | Duke Street |
| 32/01/002 | Charles Street |
| 32/01/003 | Charles Street |
| 32/01/004 | King Street |
| 32/01/005 | Bell Yard |
| 32/01/006 | Sea Alley |
| 32/01/007 | Axe Yard |
| 32/01/008 | King Street |
| 32/01/009 | Duffins Alley |
| 32/01/010 | Downing Street |
| 32/01/011 | King Street |
| 32/01/012 | Brewers Yard |
| 32/01/013 | Pentioners Alley |
| 32/01/014 | Rhenish Wine Yard |

Burgess Reads Ward [Lower or Upper Ward of King Street ?]

| | |
|-----------|-------------|
| 32/02/001 | - |
| 32/02/002 | George Yard |

| | |
|--|-----------------------|
| 32/02/003 | King Street |
| 32/02/004 | Blew Boares Head Yard |
| 32/02/005 | King Street |
| 32/02/006 | Gardiners Lane |
| 32/02/007 | King Street |
| 32/02/008 | Stephens Alley |
| 32/02/009 | Whitehorse Yard |
| 32/02/010 | King Street |
| Burgess Aynsworths Ward / New Palace Yard | |
| 32/03/001 | - |
| 32/03/002 | Westminster Hall |
| Burgess Henmans (Heninan's) Ward / Long Ditch Ward | |
| 32/04/001 | King Street |
| 32/04/002 | Theiving Lane |
| 32/04/003 | Broken Cross |
| 32/04/004 | Golden Lyon Court |
| 32/04/005 | Waites Alley |
| 32/04/006 | St Johns Street |
| 32/04/007 | Parkprospect |
| 32/04/008 | Maiden Lane |
| 32/04/009 | Princes Court |
| 32/04/010 | Long Ditch |
| 32/04/011 | Angell Court |
| 32/04/012 | Round Court |
| 32/04/013 | Scotch Alley |
| 32/04/014 | Theiving Lane |
| 32/04/015 | Starr Alley |
| 32/04/016 | Theiving Lane |
| 32/04/017 | Froggetts Alley |
| 32/04/018 | Theiving Lane |
| 32/04/019 | Fountains Court |
| 32/04/020 | King Street |
| 32/04/021 | Bell Alley |
| 32/04/022 | Spread Eagle Court |
| Sanctuary and Deanery | |
| 32/05/001 | - |
| 32/05/002 | Round Tower |
| 32/05/003 | Greens Alley |
| 32/05/004 | Great Sanctuary |
| 32/05/005 | Tuttle Street South |
| 32/05/006 | New Tuttle Street |
| 32/05/007 | New Way |
| 32/05/008 | Great Almory |
| 32/05/009 | Dacre Street |
| 32/05/010 | Orchard Street North |
| 32/05/011 | Deanery |
| 32/05/012 | Colledge Street |

| | |
|---|-----------------------|
| 32/05/013 | Stable Yard |
| Burgess Nortons Ward / Tuttlehill Street North Division | |
| 32/06/001 | Tuttle Street North |
| 32/06/002 | Frying Pan Alley |
| 32/06/003 | Dartmouth Street |
| 32/06/004 | Carterett Street |
| 32/06/005 | Parke Street |
| 32/06/006 | Pipe Alley |
| 32/06/007 | White Hart Yard |
| 32/06/008 | Gardners Lane |
| 32/06/009 | Green Dragon Court |
| 32/06/010 | Tuttlestreet |
| 32/06/011 | Chappell Street |
| 32/06/012 | Strutton Ground |
| Peter Street Division | |
| 32/07/001 | Bowling Alley |
| 32/07/002 | Olivers Court |
| 32/07/003 | Great St Ann's Lane |
| 32/07/004 | Peter St North |
| 32/07/005 | Perkins Rents |
| 32/07/006 | Strutton Ground |
| 32/07/007 | Strutton Ground West |
| 32/07/008 | Orchard Street |
| 32/07/009 | Duck Lane |
| 32/07/010 | Pye Street South |
| 32/07/011 | Pye Street North |
| 32/07/012 | New Pye Street |
| 32/07/013 | Little St Ann's Lane |
| Milbanke Division | |
| 32/08/001 | - |
| 32/08/002 | Speeds Alley |
| 32/08/003 | Milbanke |
| 32/08/004 | Horseferry Wharfeside |
| 32/08/005 | Vine Street North |
| 32/08/006 | Milbanke West |
| 32/08/007 | Woodstreet South |
| 32/08/008 | Woodstreet North |
| 32/08/009 | Tufton Street East |
| 32/08/010 | Peter Street South |
| 32/08/011 | Marsham Street East |
| 32/08/012 | Bennetts Yard |
| 32/08/013 | Hearnes Court |
| 32/08/014 | Marsham Street West |
| 32/08/015 | Peter Street South |
| Petty France Division | |
| 32/09/001 | - |
| 32/09/002 | Tuttleside |

| | |
|-----------|-----------------|
| 32/09/003 | Quart Pot Alley |
| 32/09/004 | Scotford Alley |
| 32/09/005 | Tuttlefeilds |
| 32/09/006 | James Street |
| 32/09/007 | Cabadge Lane |
| 32/09/008 | Knightsbridge |
| 32/09/008 | Kensington |

St Martin in the Fields

Strand Upper Ward

| | |
|-----------|------------------|
| 33/01/001 | Denmarke Court |
| 33/01/002 | Burleigh Street |
| 33/01/003 | Strand |
| 33/01/004 | Mary Gould Alley |
| 33/01/005 | Strand |
| 33/01/006 | Bennetts Court |
| 33/01/007 | Strand |
| 33/01/008 | Curle Court |
| 33/01/009 | Strand |
| 33/01/010 | Olivers Alley |
| 33/01/011 | Strand |
| 33/01/012 | Lumley Court |
| 33/01/013 | Strand |
| 33/01/014 | Gloube Alley |
| 33/01/015 | Bullin Court |
| 33/01/016 | Strand |
| 33/01/017 | Baylies Alley |
| 33/01/018 | Strand |
| 33/01/019 | Heath Cock Court |
| 33/01/020 | Strand |
| 33/01/021 | Exchange Court |
| 33/01/022 | Strand |
| 33/01/023 | Bedford Street |
| 33/01/024 | Durham Yard |
| 33/01/025 | Ivey Bridge |
| 33/01/026 | Strand |
| 33/01/027 | Salisbury Street |
| 33/01/028 | Salisbury Alley |
| 33/01/029 | Strand |
| 33/01/030 | Salisbury Change |
| 33/01/031 | Strand |
| 33/01/032 | Change |
| 33/01/033 | Salisbury Alley |
| 33/01/034 | West Side |
| 33/01/035 | East Side |

Spurr Alley Ward

| | |
|-----------|-------------------|
| 33/02/001 | Strand North Side |
|-----------|-------------------|

| | |
|-----------|-------------------|
| 33/02/002 | Hewitts Court |
| 33/02/003 | Kings Head Court |
| 33/02/004 | Villier Street |
| 33/02/005 | Strand South Side |
| 33/02/006 | Brewers Yard |
| 33/02/007 | Hartshorne Lane |
| 33/02/008 | Spurr Alley |
| 33/02/009 | Bakers Alley |
| 33/02/010 | Hungerford Market |
| 33/02/011 | Tunn Alley |
| 33/02/012 | Market House |

Out Ward

| | |
|-----------|-------------------------------|
| 33/03/001 | Parke Place |
| 33/03/002 | St James' Street |
| 33/03/003 | Bennett Street |
| 33/03/004 | Arlington Street |
| 33/03/005 | Portugall Row South |
| 33/03/006 | Stanbrooke Court |
| 33/03/007 | Portugall Row |
| 33/03/008 | Bond Street |
| 33/03/009 | Portugall Row |
| 33/03/010 | Dover Street |
| 33/03/011 | Portugall Row |
| 33/03/012 | Bartlett Street |
| 33/03/013 | Portugall Row |
| 33/03/014 | Knightsbridge |
| 33/03/015 | Southside |
| 33/03/016 | Tyburne Lane |
| 33/03/017 | Nibbs Pound |
| 33/03/018 | Neat Houses |
| 33/03/019 | Stone Bridge |
| 33/03/020 | Pimlicoe |
| 33/03/021 | Landholders out of the Parish |

New Street Ward

| | |
|-----------|----------------------|
| 33/04/001 | Lester Feilds |
| 33/04/002 | Beare Street |
| 33/04/003 | Castle Street |
| 33/04/004 | New Port Street |
| 33/04/005 | St Martins Lane West |
| 33/04/006 | St Martins Lane East |
| 33/04/007 | New Street South |
| 33/04/008 | New Street North |
| 33/04/009 | St Martins Lane East |
| 33/04/010 | Longacre South |
| 33/04/011 | Angell Court |
| 33/04/012 | Long Acre South |
| 33/04/013 | Long Acre North |

| | |
|--------------------|---|
| 33/04/014 | Mercer Street |
| 33/04/015 | Mercer Street West |
| 33/04/016 | Long Acre North |
| 33/04/017 | Black Horse Alley |
| 33/04/018 | Pratts Alley |
| Charing Cross Ward | |
| 33/05/001 | Powells Buildings |
| 33/05/002 | Strand North Side |
| 33/05/003 | St Martins Lane |
| 33/05/004 | Moore's Yard |
| 33/05/005 | West Side |
| 33/05/006 | Dukes Court |
| 33/05/007 | Lane |
| 33/05/008 | Auberys Court |
| 33/05/009 | Ground rent of the Blew Mews |
| Drury Lane Ward | |
| 33/06/001 | White Hart Yard |
| 33/06/002 | Exeter Street |
| 33/06/003 | White Hart yard |
| 33/06/004 | Red Lyon Court |
| 33/06/005 | Drury lane |
| 33/06/006 | Nelsons Court |
| 33/06/007 | Russell Court |
| 33/06/008 | Vinegar Yard |
| 33/06/009 | Guys Court |
| 33/06/010 | Drury Lane |
| 33/06/011 | Crowne Court |
| 33/06/012 | Drury Lane |
| 33/06/013 | Angell Court |
| 33/06/014 | Windsor Court |
| 33/06/015 | Drury Lane |
| 33/06/016 | Earles Court |
| 33/06/017 | Red Lyon Court |
| 33/06/018 | Martlett Court |
| Exchange Ward | |
| 33/07/001 | Bedford Street West side |
| 33/07/002 | Strand |
| 33/07/003 | Church Lane |
| 33/07/004 | Yorke Buildings |
| 33/07/005 | Strand |
| 33/07/006 | Shops in the New Exchange (Earl of Salisbury's) |
| 33/07/007 | Inner Walk |
| 33/07/008 | Above Staires Outward Walk |
| 33/07/009 | Inner Walk |
| 33/07/010 | Under the Exchange |
| 33/07/011 | Durham Yard |
| Long Acre Ward | |

| | |
|-------------------------|---------------------------|
| 33/08/001 | - |
| 33/08/002 | Drury Lane |
| 33/08/003 | Long Acre |
| 33/08/004 | Red Lyon Street |
| 33/08/005 | Princes Court |
| 33/08/006 | Long Acre |
| 33/08/007 | Phenix Alley |
| 33/08/008 | Long Acre |
| 33/08/009 | James Street |
| 33/08/010 | Long Acre |
| 33/08/011 | Legg Alley |
| 33/08/012 | Long Acre Northside |
| 33/08/013 | Wood Yard |
| 33/08/014 | Long Acre |
| 33/08/015 | Quakers Ground |
| 33/08/016 | Middlesex Court |
| 33/08/017 | Drury Lane |
| 33/08/018 | Turne Stile Alley |
| 33/08/019 | Charles Street |
| 33/08/020 | Castle Street |
| 33/08/021 | Hills Alley |
| 33/08/022 | May's Alley |
| 33/08/023 | Long Acre |
| 33/08/024 | Castle Street |
| 33/08/025 | Crosse Lane |
| 33/08/026 | Castle Street |
| 33/08/027 | Alley |
| 33/08/028 | Langley Street |
| 33/08/029 | Alley |
| 33/08/030 | Street |
| 33/08/031 | Painters Yard |
| 33/08/032 | Street |
| Bedfordbury Ward | |
| 33/09/001 | Thackham Court |
| 33/09/002 | Alley |
| 33/09/003 | Street |
| 33/09/004 | Round Court |
| 33/09/005 | Round Court Eastside |
| 33/09/006 | Shandois Street Southside |
| 33/09/007 | Shandois Street North |
| 33/09/008 | Bedfordbury East |
| 33/09/009 | Sheltons Yard |
| 33/09/010 | Street |
| 33/09/011 | Alley |
| 33/09/012 | Yard |
| 33/09/013 | Yard |
| 33/09/014 | Street |

| | |
|---------------------|-----------------------|
| 33/09/015 | Bedfordberry West |
| 33/09/016 | Hop Garden |
| 33/09/017 | Street |
| 33/09/018 | Kinnaston Alley |
| 33/09/019 | Street |
| 33/09/020 | Alley |
| 33/09/021 | Feathers Alley |
| 33/09/022 | Street |
| 33/09/023 | Norrills Yard |
| 33/09/024 | Bedford Alley |
| 33/09/025 | Street |
| 33/09/026 | Alley |
| 33/09/027 | Street |
| 33/09/028 | White Hart Yard |
| 33/09/029 | Street |
| 33/09/030 | Dawsons Alley |
| 33/09/031 | Shandois Street |
| 33/09/032 | Three King Court |
| 33/09/033 | Street |
| 33/09/034 | St Martins Lane |
| 33/09/035 | St Martins Lane West |
| 33/09/036 | Heming Rowe |
| 33/09/037 | Yard |
| 33/09/038 | Street |
| 33/09/039 | Court |
| 33/09/040 | Street |
| 33/09/041 | Castle Street West |
| 33/09/042 | Hunts Court |
| 33/09/043 | Street |
| 33/09/044 | Yard |
| 33/09/045 | Street |
| 33/09/046 | George Street North |
| 33/09/047 | Alley |
| 33/09/048 | Street |
| 33/09/049 | Heming Rowe |
| Suffolk Street Ward | |
| 33/10/001 | Hay market east side |
| 33/10/002 | The Court |
| 33/10/003 | Oxendon Street |
| 33/10/004 | Court |
| 33/10/005 | Street |
| 33/10/006 | Whitcombs Court |
| 33/10/007 | Hedge Lane west side |
| 33/10/008 | James Streete |
| 33/10/009 | Hedge Lane |
| 33/10/010 | Princes Court |
| 33/10/011 | Little Suffolk Street |

| | |
|-----------|----------------------|
| 33/10/012 | Great Suffolk Street |
| 33/10/013 | Panton Street |
| 33/10/014 | Leicester Feild |

St Paul Covent Garden

East Division

| | | |
|-----------|-----------------------|-------------------------------------|
| 34/01/001 | White Hart Yard | |
| 34/01/002 | Exeter Street | |
| 34/01/003 | Denmark Court | |
| 34/01/004 | Curl Court | |
| 34/01/005 | Bridges Street West | |
| 34/01/006 | East side | [Bridges Street - Playhouse Yard ?] |
| 34/01/007 | York Street South | |
| 34/01/008 | York Street North | |
| 34/01/009 | Charles Street East | |
| 34/01/010 | Charles Street West | |
| 34/01/011 | Russell Street South | |
| 34/01/012 | Russell Street North | |
| 34/01/013 | Wards Alley | |
| 34/01/014 | Bow Street East | |
| 34/01/015 | Bow Street West | |
| 34/01/016 | Hart Street North | Meeting house |
| 34/01/017 | Hart Street South | |
| 34/01/018 | James Street East | |
| 34/01/019 | Piazza North and East | |
| 34/01/020 | Piazza East — Market | |

West Division

| | | |
|-----------|-----------------------------|-------------------|
| 34/02/001 | Henrietta Street South | [Bedford House] |
| 34/02/002 | Henrietta Street North | |
| 34/02/003 | Bedford Street East | |
| 34/02/004 | Bedford Street West | |
| 34/02/005 | Bedford Court | |
| 34/02/006 | Bedford Street West | |
| 34/02/007 | Bedford street East | |
| 34/02/008 | Maiden Lane North | |
| 34/02/009 | Maiden Lane South | |
| 34/02/010 | Shandois Street South | |
| 34/02/011 | North Side | [Shandois Street] |
| 34/02/012 | Rose Street | |
| 34/02/013 | King Street North | |
| 34/02/014 | King Street South | |
| 34/02/015 | Piazza North | |
| 34/02/016 | James Street | |
| 34/02/017 | Hart Street North and South | |

34/02/018 Cundits Court

Dutchy Liberty

Royal Ward

35/01 -

Church Ward

35/02/001 -

35/02/002 Collidge rents

Middle Ward

35/03 -

Savoy Ward

35/04/001 -

35/04/002 Earl of Salisbury's rents

35/04/003 Fountain Court

35/04/004 Beaufort Street

35/04/005 Burleigh Street

35/04/006 Exchange Court

35/04/007 Back walk below stairs

35/04/008 Fore walk below stairs

35/04/009 Outside of ye Exchange

35/04/010 Exeter Court

35/04/011 Dutchey Lane

35/04/012 White Lyon Court

35/04/013 Savoy Alley

Somerset House

35/05 [Personal estates only, Queen Dowager's household].

The Rolls Liberty

36/00/001 Chancery Lane

36/00/002 Chichester Rents

36/00/003 Chancery Lane

36/00/004 Cursitors Alley

36/00/005 Whites Alley

36/00/006 Bond Stables

36/00/007 Sheire Lane

36/00/008 Sir Robert Paytons Buildings

36/00/009 Bell Yard

36/00/010 Shops under Lincolns Inn

The Offices/Officers of the Rolls

36/02/001 Magesters in Chancery

36/02/002 The six clerkes in Chancery

36/02/003 The subpena office

36/02/004 Clerkes in Chancery

| | |
|-----------|------------------------------------|
| 36/02/005 | Registers office |
| 36/02/006 | Examiners office |
| 36/02/007 | The enrolment |
| 36/02/008 | The petty bagg office |
| 36/02/009 | Clerkes in the Chaple of the Rolls |
| 36/02/010 | Patent office |
| 36/02/011 | High Court of Chancery |

The officers and offices ... att Westminster

| | |
|-----------|-----------------------------|
| 37/00/001 | Court of the Exchequer |
| 37/00/002 | Talley Court |
| 37/00/003 | Court side of the Exchequer |
| 37/00/004 | Kings Remembrancer |
| 37/00/005 | Treasury Remembrancer |
| 37/00/006 | Pleas |
| 37/00/007 | Pipe |
| 37/00/008 | First Fruits |
| 37/00/009 | Court of Chancery |
| 37/00/010 | Cursitors |
| 37/00/011 | Court of Kings Bench |
| 37/00/012 | Clerks Assizes |
| 37/00/013 | Court of Common Pleas |
| 37/00/014 | Philizers |
| 37/00/015 | Exegentes |
| 37/00/016 | Receivers Revenue |
| 37/00/017 | Duchy of Lancaster |
| 37/00/018 | Admiralty |

Barnard's Inn

38/01 -

Gray's Inn

39/01 -

Staple's Inn

40/01 -

St Leonard Bromley

42/01 -

St Andrew Holborn

Saffron Hill, Hatton Garden and Ely Rents

| | |
|-----------|-------------------|
| 46/00/001 | Field Lane |
| 46/00/002 | Grey Hound Court |
| 46/00/003 | Black Boy Alley |
| 46/00/004 | Brew House Yard |
| 46/00/005 | Blew Court |
| 46/00/006 | Strangeway Street |
| 46/00/007 | Bell Alley |

| | |
|--------------------------------------|---------------------------------|
| 46/00/008 | Castle Street |
| 46/00/009 | Onslow Street |
| 46/00/010 | Over the way |
| 46/00/011 | Redhills Rents |
| 46/00/012 | Jack Adams Yard |
| 46/00/013 | Over the way |
| 46/00/014 | Over the way |
| 46/00/015 | Saffron Hill |
| 46/00/016 | Over the way in George Yard |
| 46/00/017 | Black Bull Yard |
| 46/00/018 | West side of Saffron Hill |
| 46/00/019 | Back Alley |
| 46/00/020 | Sugar Loafe Court |
| 46/00/021 | Titus Court |
| 46/00/022 | Blew Boare Court |
| 46/00/023 | George Alley |
| 46/00/024 | Bevans Rents |
| 46/00/025 | Scroops Court |
| 46/00/026 | Hatton Garden |
| 46/00/027 | Over the way |
| 46/00/028 | Over the way |
| 46/00/029 | Over the way west |
| 46/00/030 | Over the way |
| 46/00/031 | Over the way |
| 46/00/032 | Over against [ex]chequer Inn |
| 46/00/033 | Ely Court |
| 46/00/034 | Ely Rents |
| Liberty Above the Bars - First Book | |
| 46/01/001 | Grays Inne Lane |
| 46/01/002 | Holbourne |
| 46/01/003 | George Yard |
| 46/01/004 | Fulwoods Rents |
| 46/01/005 | Brownlow Street |
| 46/01/006 | Hand Yard |
| 46/01/007 | Red Lyon Street |
| 46/01/008 | Bedford Walk |
| 46/01/009 | Behind Bedford Walk |
| 46/01/010 | Red Lyon Street |
| 46/01/011 | Near Lambs Conduit |
| 46/01/012 | North/South [?] Side of Holborn |
| 46/01/013 | Cursitors Alley |
| 46/01/014 | Southampton Buildings |
| Liberty Above the Bars - Second Book | |
| 46/02/001 | Grays Inn Lane |
| 46/02/002 | Baldwins Gardens |
| 46/02/003 | Grays Inn Lane |
| 46/02/004 | Rose and Crown Court |

| | |
|-----------|--------------------|
| 46/02/005 | Liquor Pond Street |
| 46/02/006 | Cow Yard |
| 46/02/007 | Dyers Street |
| 46/02/008 | Kings Arms Court |
| 46/02/009 | Peirpoole Lane |
| 46/02/010 | Bedford Street |
| 46/02/011 | Leicester Street |
| 46/02/012 | Hampstead Court |

St Botolph without Aldgate

| | |
|-----------|-----------------------|
| 47/00/001 | Black Dog |
| 47/00/002 | Street |
| 47/00/003 | Crowne Court |
| 47/00/004 | Street Side |
| 47/00/005 | Water Cock Alley |
| 47/00/006 | Cock Alley |
| 47/00/007 | Norwich Court |
| 47/00/008 | Street |
| 47/00/009 | Victualling Office |
| 47/00/010 | Swetlands Court |
| 47/00/011 | Becks Rents |
| 47/00/012 | Street |
| 47/00/013 | Churchyard Alley |
| 47/00/014 | King Street |
| 47/00/015 | Ditchside |
| 47/00/016 | St Katherines Lane |
| 47/00/017 | Jennings Rents |
| 47/00/018 | Hartshorn Brewhouse |
| 47/00/019 | Jaggers Rents |
| 47/00/020 | Ship Brewhouse Feilds |
| 47/00/021 | Greens Rents |
| 47/00/022 | Feilds |
| 47/00/023 | Morleys Rents |
| 47/00/024 | Whitehart Yard |
| 47/00/025 | Red Crosse Streete |
| 47/00/026 | Street |
| 47/00/027 | Swann Alley |
| 47/00/028 | East Cheap |
| 47/00/029 | Swann Alley |
| 47/00/030 | Mouse Alley |
| 47/00/031 | Streete |
| 47/00/032 | Jacobs Well Yard |
| 47/00/033 | Nightingale Yard |
| 47/00/034 | Woodgreen Court |
| 47/00/035 | Sun Yard |
| 47/00/036 | Fig Tree Court |
| 47/00/037 | Street |

47/00/038 King Harry Yard
47/00/039 Street side

St Dunstan Stepney

The Hamlet of Bethnal Green

48/01/001 Bishops Hall Grove Street
48/01/002 Bethnall Greene
48/01/003 Dogg Row
48/01/004 Brick Lane by ye Wasch House
48/01/005 St John Street
48/01/006 Carters Rents
48/01/007 George Street
48/01/008 The Asse [Hass] Park
48/01/009 Anchor Street
48/01/010 York Street
48/01/011 Cock Lane
48/01/012 Club Row
48/01/013 Cock Lane
48/01/014 Markett Street
48/01/015 Virginia Row
48/01/016 Out lyers

The Hamlet of Limehouse

48/02/001 -

The Hamlet of Mile End Old Town

48/03/001 -
48/03/002 Windmill Alley
48/03/003 Land Holders
48/03/004 Empty Houses

The Hamlet of Poplar and Blackwall

48/04/001 -
48/04/002 East Marsh Outlyers
48/04/003 Outlyers South Marsh
48/04/004 [Personal tax of un-located officers]

The Hamlet of Ratcliffe

48/05/001 At Stepney [Causeway ?]
48/05/002 Rose Lane
48/05/003 Sugar House Yard
48/05/004 Dolphin Yard
48/05/005 London Street
48/05/006 Queen Street
48/05/007 Broad Street
48/05/008 Stone House Yard [Store?]
48/05/009 Cutthroate Lane
48/05/010 Broad Street
48/05/011 Orchard
48/05/012 Painters Rents
48/05/013 Brooke Street

48/05/014 Church Street
48/05/015 Brooke Street
48/05/016 White Horse Street

The Hamlet of Spittlefields

48/06/001 Spittlefields
48/06/002 Yard
48/06/003 Fields
48/06/004 Wheeler Street
48/06/005 White Lyon Yard
48/06/006 Wheeler Street
48/06/007 Alley
48/06/008 Street
48/06/009 3 Crown Court
48/06/010 Wheeler Street
48/06/011 Red Lyon Court
48/06/012 Street
48/06/013 Alley
48/06/014 Street
48/06/015 Maidenhead Court
48/06/016 Wheeler Street
48/06/017 Alley
48/06/018 Street
48/06/019 Cock in the Hole Yard
48/06/020 Wheeler Street
48/06/021 Balls Alley
48/06/022 Wheeler Street
48/06/023 Sherfield Street
48/06/024 Alley
48/06/025 Street
48/06/026 Pye Corner
48/06/027 King Street
48/06/028 Alley
48/06/029 Street
48/06/030 Sherfield Street
48/06/031 Brick Lane
48/06/032 Sherfield Street
48/06/033 Alley
48/06/034 Sherfield Street
48/06/035 Wheeler Street
48/06/036 Westbury Street
48/06/037 Alley
48/06/038 Street
48/06/039 Alley
48/06/040 Street
48/06/041 Alley
48/06/042 Westbury Street
48/06/043 Eagle Street

| | |
|-----------|--------------------|
| 48/06/044 | Butter Milk Alley |
| 48/06/045 | Street |
| 48/06/046 | Alley |
| 48/06/047 | Street |
| 48/06/048 | Westbury Street |
| 48/06/049 | Monmouth Street |
| 48/06/050 | Alley |
| 48/06/051 | Street |
| 48/06/052 | Westbury Street |
| 48/06/053 | Brick Lane |
| 48/06/054 | Court |
| 48/06/055 | Lane |
| 48/06/056 | Westbury Street |
| 48/06/057 | Monmouth Street |
| 48/06/058 | Westbury Street |
| 48/06/059 | Eagle Street |
| 48/06/060 | Alley |
| 48/06/061 | Street |
| 48/06/062 | Alley |
| 48/06/063 | Street |
| 48/06/064 | Black Eagle Street |
| 48/06/065 | Alley |
| 48/06/066 | Street |
| 48/06/067 | Street and Yard |
| 48/06/068 | Street |
| 48/06/069 | Yard |
| 48/06/070 | Eagle Street |
| 48/06/071 | Alley |
| 48/06/072 | Street |
| 48/06/073 | Westbury Street |
| 48/06/074 | Alley |
| 48/06/075 | Westbury Street |
| 48/06/076 | Alley |
| 48/06/077 | Street |
| 48/06/078 | Alley |
| 48/06/079 | Alley |
| 48/06/080 | Street |
| 48/06/081 | Alley |
| 48/06/082 | Street |
| 48/06/083 | Alley |
| 48/06/084 | Westbury Street |
| 48/06/085 | Wheeler Street |
| 48/06/086 | Pearle Street |
| 48/06/087 | Alley |
| 48/06/088 | Pearle Street |
| 48/06/089 | Alley |
| 48/06/090 | Street |

| | |
|-----------|----------------------|
| 48/06/091 | Wheeler Street |
| 48/06/092 | Spittlefields |
| 48/06/093 | Vine Court |
| 48/06/094 | Corbetts Court |
| 48/06/095 | Eagle Street |
| 48/06/096 | Corbetts Court |
| 48/06/097 | Alley |
| 48/06/098 | Court |
| 48/06/099 | Vine Court |
| 48/06/100 | Spittlefields |
| 48/06/101 | Alley |
| 48/06/102 | Tolesworth Street |
| 48/06/103 | Court |
| 48/06/104 | Street |
| 48/06/105 | Yard |
| 48/06/106 | Elme Court [Eline ?] |
| 48/06/107 | Street |
| 48/06/108 | Brick Lane |
| 48/06/109 | Court |
| 48/06/110 | Lane |
| 48/06/111 | Pelham Street |
| 48/06/112 | Yard |
| 48/06/113 | Street |
| 48/06/114 | Alley |
| 48/06/115 | Pelham Street |
| 48/06/116 | Spittle Street |
| 48/06/117 | Alley |
| 48/06/118 | Spittle Street |
| 48/06/119 | Pelham Street |
| 48/06/120 | Alley |
| 48/06/121 | Street |
| 48/06/122 | Brick Lane |
| 48/06/123 | Yard |
| 48/06/124 | Montague Rowe |
| 48/06/125 | Brick Lane |
| 48/06/126 | Alley |
| 48/06/127 | Lane |
| 48/06/128 | Booth Street |
| 48/06/129 | Alley |
| 48/06/130 | Booth Street |
| 48/06/131 | Yard |
| 48/06/132 | Street |
| 48/06/133 | Yard |
| 48/06/134 | Street |
| 48/06/135 | Alley |
| 48/06/136 | Street |
| 48/06/137 | Alley |

| | |
|-----------|--|
| 48/06/138 | Booth Street |
| 48/06/139 | Yard |
| 48/06/140 | Street |
| 48/06/141 | Alley |
| 48/06/142 | Street |
| 48/06/143 | Brick Lane |
| 48/06/144 | Lolesworth Street |
| 48/06/145 | Red Lyon Range Street against the Red Lyon |
| 48/06/146 | Artillery Range Street |
| 48/06/147 | Paternoster Row |
| 48/06/148 | Corner Court |
| 48/06/149 | Markett |
| 48/06/150 | Court |
| 48/06/151 | Markett |
| 48/06/152 | Court |
| 48/06/153 | Markett |
| 48/06/154 | Red Lyon Range Street |
| 48/06/155 | Red Lyon Court |
| 48/06/156 | Lambe Court |
| 48/06/157 | Red Lyon Court |
| 48/06/158 | Red Lyon Range Street |
| 48/06/159 | Tenters |
| 48/06/160 | Red Lyon Range Street |
| 48/06/161 | Tryons Court |
| 48/06/162 | Street |
| 48/06/163 | White Rowe |
| 48/06/164 | Alley |
| 48/06/165 | Bell Lane |
| 48/06/166 | White Rowe |
| 48/06/167 | Rowe |
| 48/06/168 | Patchett Street |
| 48/06/169 | Little Paternoster Row |
| 48/06/170 | Street |
| 48/06/171 | Alley |
| 48/06/172 | Datchett Street |
| 48/06/173 | Alley |
| 48/06/174 | Street |
| 48/06/175 | Datchett Street |
| 48/06/176 | Paternoster Row |
| 48/06/177 | Raven Row and Smock Alley |
| 48/06/178 | Petty Coate Lane |
| 48/06/179 | Alley |
| 48/06/180 | Lane |
| 48/06/181 | Frying Pan Alley |
| 48/06/182 | Yard |
| 48/06/183 | Alley |
| 48/06/184 | Petty Coate Lane |

| | |
|-----------|-------------------------|
| 48/06/185 | Bordeaux Court |
| 48/06/186 | Petty Coate Lane |
| 48/06/187 | Stripes Yard |
| 48/06/188 | Lane |
| 48/06/189 | Cobbs Yard |
| 48/06/190 | Coxes Square |
| 48/06/191 | Petty Coate Lane |
| 48/06/192 | Yard |
| 48/06/193 | Petty Coate Lane |
| 48/06/194 | Wentworth Street |
| 48/06/195 | Yard |
| 48/06/196 | Wentworth Street |
| 48/06/197 | Montague Street |
| 48/06/198 | Wentworth Street |
| 48/06/199 | Bell Lane |
| 48/06/200 | Wentworth Street |
| 48/06/201 | Alley |
| 48/06/202 | Street |
| 48/06/203 | Rose Lane |
| 48/06/204 | Wentworth Street |
| 48/06/205 | Yard |
| 48/06/206 | Street |
| 48/06/207 | Alley |
| 48/06/208 | Wentworth Street |
| 48/06/209 | Yard |
| 48/06/210 | Street |
| 48/06/211 | George Street |
| 48/06/212 | Alley |
| 48/06/213 | George Street |
| 48/06/214 | Wentworth Street |
| 48/06/215 | Alley |
| 48/06/216 | Wentworth Street |
| 48/06/217 | Alley |
| 48/06/218 | Street |
| 48/06/219 | Alley |
| 48/06/220 | Wentworth Street |
| 48/06/221 | Brick Lane |
| 48/06/222 | Red Lyon Court |
| 48/06/223 | Lane |
| 48/06/224 | Thrall Street |
| 48/06/225 | Alley |
| 48/06/226 | Street |
| 48/06/227 | Brick Lane |
| 48/06/228 | Deane and Flower Street |
| 48/06/229 | Brick Lane |
| 48/06/230 | East side of Brick Lane |
| 48/06/231 | Yard |

| | |
|-----------|--|
| 48/06/232 | Lane |
| 48/06/233 | Fossan Street [Fashion] |
| 48/06/234 | Alley |
| 48/06/235 | Street |
| 48/06/236 | Alley |
| 48/06/237 | Fossan Street |
| 48/06/238 | Yard |
| 48/06/239 | Street |
| 48/06/240 | Yard |
| 48/06/241 | Street |
| 48/06/242 | Alley |
| 48/06/243 | Street |
| 48/06/244 | Fossan Street North Side |
| 48/06/245 | Alley |
| 48/06/246 | Street |
| 48/06/247 | Alley |
| 48/06/248 | Fossan Street |
| 48/06/249 | Alley |
| 48/06/250 | Street |
| 48/06/251 | Alley |
| 48/06/252 | Street |
| 48/06/253 | Alley |
| 48/06/254 | Street |
| 48/06/255 | Alley |
| 48/06/256 | Fossan Street |
| 48/06/257 | Court |
| 48/06/258 | [Fossan] Street |
| 48/06/259 | Brick Lane |
| 48/06/260 | Tenters |
| 48/06/261 | Markett [Rents?] |
| 48/06/262 | [Un-located Commissioner, 3 Assessors & 1 other] |

The Hamlet of Wapping Stepney

| | |
|-----------|-----------------|
| 48/07/001 | Ropewalk |
| 48/07/002 | Hartichock Lane |
| 48/07/003 | Virginia Street |
| 48/07/004 | Hartichock Lane |
| 48/07/005 | Red Maid Lane |
| 48/07/006 | Hermitage |
| 48/07/007 | Yard |
| 48/07/008 | Wapping |
| 48/07/009 | Wapping Street |
| 48/07/010 | Globe Alley |
| 48/07/011 | Globe Yard |
| 48/07/012 | Street |
| 48/07/013 | Dolphin Alley |
| 48/07/014 | Street |
| 48/07/015 | Slaughter Yard |

| | |
|-----------|-------------------------------|
| 48/07/016 | Street |
| 48/07/017 | Bell Alley |
| 48/07/018 | Street |
| 48/07/019 | Milk Alley |
| 48/07/020 | Green Bank |
| 48/07/021 | Gunn Alley |
| 48/07/022 | Bank |
| 48/07/023 | Salters Alley |
| 48/07/024 | Bank |
| 48/07/025 | Lower Well Alley |
| 48/07/026 | Bank |
| 48/07/027 | Pump Alley |
| 48/07/028 | Bank |
| 48/07/029 | Anchor and Hope Alley |
| 48/07/030 | Broad Street |
| 48/07/031 | East Side |
| 48/07/032 | Anchor and Hope Alley |
| 48/07/033 | Bank |
| 48/07/034 | Bank south side |
| 48/07/035 | Meeting House Alley |
| 48/07/036 | - East |
| 48/07/037 | Old Gravel Lane |
| 48/07/038 | Love Lane |
| 48/07/039 | Love Lane North |
| 48/07/040 | Tunn Alley |
| 48/07/041 | Love Lane |
| 48/07/042 | Old Gravel Lane on the Boards |
| 48/07/043 | Love Lane |
| 48/07/044 | Old Gravel Lane |
| 48/07/045 | 3 Foot Alley |
| 48/07/046 | Old Gravel Lane |
| 48/07/047 | 5 Foot Alley |
| 48/07/048 | Old Gravel Lane |
| 48/07/049 | Cross Street |
| 48/07/050 | Bastwick Street |
| 48/07/051 | Old Gravel Lane |
| 48/07/052 | Worcester Street |
| 48/07/053 | Old Gravel Lane |
| 48/07/054 | King Street |
| 48/07/055 | Queen Street |
| 48/07/056 | The Island |
| 48/07/057 | Frying Pan Stairs |
| 48/07/058 | The Island |
| 48/07/059 | King Street |
| 48/07/060 | King Street North |
| 48/07/061 | Kings Head Yard |
| 48/07/062 | Old Gravel Lane |

| | |
|-----------|-----------------------|
| 48/07/063 | Ratcliffe Highway |
| 48/07/064 | Hangmans Acre |
| 48/07/065 | King David Fort |
| 48/07/066 | Orange Street |
| 48/07/067 | Blewgate Fields |
| 48/07/068 | Highway North |
| 48/07/069 | Cannon Street |
| 48/07/070 | Highway |
| 48/07/071 | Denmark Street |
| 48/07/072 | Highway |
| 48/07/073 | Betts Street |
| 48/07/074 | Black Lane |
| 48/07/075 | Betts Street West |
| 48/07/076 | Knock Fergus |
| 48/07/077 | Church Lane |
| 48/07/078 | Highway South |
| 48/07/079 | Pennington Street |
| 48/07/080 | [Un-located assessor] |

St Giles in the Fields

Holborne End

49/01 -

Old Town

| | |
|-----------|---------------------------------------|
| 49/02/001 | - [St Giles or Great Russel Street ?] |
| 49/02/002 | Stable Yard |
| 49/02/003 | South side |
| 49/02/004 | Wells Yard |
| 49/02/005 | Maidenhead Street |
| 49/02/006 | Southside of Mainard Street |
| 49/02/007 | Bembridge Street |
| 49/02/008 | South side of Bembridge Street |
| 49/02/009 | Church Street |
| 49/02/010 | Buckeridge Street |
| 49/02/011 | Buckeridge Street |
| 49/02/012 | Church Lane |
| 49/02/013 | Dyett Street |
| 49/02/014 | West side of Church Lane |
| 49/02/015 | Church Street |
| 49/02/016 | Maynard Street |
| 49/02/017 | Street side |
| 49/02/018 | Street side |
| 49/02/019 | West side of Dyett Street |
| 49/02/020 | Phoenix Street |
| 49/02/021 | Street Side |
| 49/02/022 | Plum Tree Street |
| 49/02/023 | Street side |
| 49/02/024 | Vine street |

| | |
|--------------------|----------------------------|
| 49/02/025 | The Alley |
| 49/02/026 | Duke Street |
| 49/02/027 | Coach Yard |
| 49/02/028 | Street side |
| 49/02/029 | Plow Court |
| 49/02/030 | North side |
| 49/02/031 | King Street |
| 49/02/032 | The Market |
| Drury Lane Liberty | |
| 49/03/001 | - [Drury Lane ?] |
| 49/03/002 | Brownlow Street [south ?] |
| 49/03/003 | Belton Street [north ?] |
| 49/03/004 | Castle Street |
| 49/03/005 | Belton Street South Side |
| 49/03/006 | East side |
| 49/03/007 | Brownloe Street North Side |
| 49/03/008 | Drury Lane |
| 49/03/009 | Shorts Garden South Side |
| 49/03/010 | North Side |
| 49/03/011 | Drury Lane |
| 49/03/012 | Paviours Alley |
| 49/03/013 | Street Side [Drury Lane] |
| 49/03/014 | Ragged Staff Court |
| 49/03/015 | Street Side [Drury Lane] |
| 49/03/016 | East Side [Drury Lane] |
| 49/03/017 | Coale Yard |
| 49/03/018 | Alley |
| 49/03/019 | Drury Lane |
| 49/03/020 | Wilde Passage |
| 49/03/021 | Street Side [Drury Lane] |
| 49/03/022 | Holford Alley |
| 49/03/023 | Street Side |
| 49/03/024 | Coulsons Court |
| 49/03/025 | Street Side |
| 49/03/026 | Princes Street |
| 49/03/027 | North Side |
| 49/03/028 | Duke Street |
| 49/03/029 | Weld [Wild] Street |
| 49/03/030 | New Weld Street |
| 49/03/031 | Lower End Wild Street |
| 49/03/032 | Alley |
| 49/03/033 | Great Queen Street |
| 49/03/034 | North side |
| 49/03/035 | Alley |
| 49/03/036 | Street side |
| 49/03/037 | Parke Lane |
| 49/03/038 | Court |

| | |
|---------------------|---|
| 49/03/039 | North Side |
| 49/03/040 | Crosse Lane |
| 49/03/041 | East Side |
| 49/03/042 | Starr Court |
| 49/03/043 | Rayes Court |
| 49/03/044 | Lutenary Lane |
| 49/03/045 | The Alley |
| 49/03/046 | Street Side [Newton Street ?] |
| 49/03/047 | North side [Newton Street ?] |
| 49/03/048 | Claytons Coach yard |
| 49/03/049 | Street [Newton Street ?] |
| 49/03/050 | Red Lyon Court |
| 49/03/051 | St Thomas's Street |
| Cock and Pye fields | |
| 49/04/001 | Green Dragon Yard |
| 49/04/002 | Crowne Street |
| 49/04/003 | Street Side |
| 49/04/004 | Lambe Alley |
| 49/04/005 | Street side |
| 49/04/006 | Salutation Court |
| 49/04/007 | Street side [King Street / St Giles ?] |
| 49/04/008 | East side of Kings Street |
| 49/04/009 | Kings Head Court |
| 49/04/010 | South side of Kings Street |
| 49/04/011 | White Lyon Street |
| 49/04/012 | [White Lion Street] from the Greyhound Tavern |
| 49/04/013 | Stiddolfe Street |
| 49/04/014 | Plow Yard |
| 49/04/015 | Collers Coach Yard |
| 49/04/016 | Vinegar Yard |
| 49/04/017 | Hogg Lane |
| 49/04/018 | [Hogg Lane] from Almes Houses [to] the pound |
| 49/04/019 | Loyds Court |
| 49/04/020 | Dudley Court |
| 49/04/021 | Street Side |

St Giles Cripplegate

| | |
|----------------------|---------------------------------|
| White Cross Street | |
| 50/01 | - |
| Grubb Street Liberty | |
| 50/02/001 | - |
| 50/02/002 | In the Dag [Dog] house feilds |
| 50/02/003 | In the Farthing Pye house feild |

St James Clerkenwell

| | |
|-----------|------------------|
| 51/00/001 | Islington |
| 51/00/002 | Red Bull Yard |
| 51/00/003 | Over Ye Way |
| 51/00/004 | Woods Close |
| 51/00/005 | Over Ye Way |
| 51/00/006 | George Alley |
| 51/00/007 | St John Street |
| 51/00/008 | Alley |
| 51/00/009 | Black Maries |
| 51/00/010 | Fields |
| 51/00/011 | Alley |
| 51/00/012 | White Hart Court |
| 51/00/013 | [Bo]wleing Alley |

St John Hackney

| | | |
|-----------|---------------|-----------|
| 52/00/001 | Church Street | [Hackney] |
| 52/00/002 | Mare Street | |
| 52/00/003 | Well Street | |
| 52/00/004 | Grove Street | |
| 52/00/005 | Hommerton | |
| 52/00/006 | Clapton | |
| 52/00/007 | Shacklewell | |
| 52/00/008 | Dorlestone | [Dalston] |
| 52/00/009 | Kingsland | |
| 52/00/010 | Newington | |
| 52/00/011 | Outlyers | |

St Katherine by the Tower

| | |
|--------|---|
| 53/01/ | - |
|--------|---|

St Leonard Shoreditch

| | | |
|-----------|--|---------------|
| 54/00/001 | - | [Shoreditch?] |
| 54/00/002 | Bull Yard | |
| 54/00/003 | Starr Yard | |
| 54/00/004 | Outlyers | |
| 54/00/005 | Moorefields | |
| 54/00/006 | Horseshoe Alley | |
| 54/00/007 | White Cross Alley | |
| 54/00/008 | Court | |
| 54/00/009 | Christophers Alley | |
| 54/00/010 | Hollywell Street | |
| 54/00/000 | Stock tax of Assessors not found in main listing | |

St Mary Islington

| | |
|-----------|-------------------|
| 55/00/001 | Canonbury Liberty |
| 55/00/002 | Prebend Liberty |

| | |
|-----------|------------------------------|
| 55/00/003 | Newington Borough Liberty |
| 55/00/004 | St John of Jerusalem Liberty |
| 55/00/005 | Barnsbury Liberty |
| 55/00/006 | Kings Cross Liberty |
| 55/00/007 | Copenhagen |
| 55/00/008 | Lower Holloway Liberty |
| 55/00/009 | Upper Holloway Liberty |
| 55/00/010 | Callington |
| 55/00/011 | Newington Green Liberty |
| 55/00/012 | Kings land |
| 55/00/013 | Out Dwellers |

St Marylebone

56/ -

St Mary Whitechapel

| | |
|-----------|-----------------------|
| 57/00/001 | Wentworth Street |
| 57/00/002 | Castle Street |
| 57/00/003 | Petticoat Lane |
| 57/00/004 | Three Tunn Alley |
| 57/00/005 | Black Bell Alley |
| 57/00/006 | Horseshoe Alley |
| 57/00/007 | Swan Court |
| 57/00/008 | Boreshead Yard |
| 57/00/009 | Street Side |
| 57/00/010 | Gulston's Square |
| 57/00/011 | Streetside |
| 57/00/012 | Katherine Wheel Alley |
| 57/00/013 | George Yard |
| 57/00/014 | Street Side |
| 57/00/015 | Angel Alley |
| 57/00/016 | Street Side |
| 57/00/017 | Bell Yard |
| 57/00/018 | Brick Lane |
| 57/00/019 | Montague Street |
| 57/00/020 | Street Side |
| 57/00/021 | Coats Alley |
| 57/00/022 | Street Side |
| 57/00/023 | Black Lyon Yard |
| 57/00/024 | Street Side |
| 57/00/025 | Bakers Walk |
| 57/00/026 | Yorkshire Court |
| 57/00/027 | South side |
| 57/00/028 | Tong Yard |
| 57/00/029 | Mitre Alley |
| 57/00/030 | Church Lane |
| 57/00/031 | Maidenhead Court |

| | |
|---------------------|-----------------------------|
| 57/00/032 | Adam And Eve Court |
| 57/00/033 | Plow Street |
| 57/00/034 | Street side |
| 57/00/035 | Cock Alley |
| 57/00/036 | Globe Alley |
| 57/00/037 | Red Lion Street |
| 57/00/038 | Street Side |
| 57/00/039 | Peacock Court |
| 57/00/040 | Street Side |
| 57/00/041 | Street Side |
| 57/00/042 | Irish Court |
| 57/00/043 | Goodmans Fields |
| 57/00/044 | Mansell Street |
| 57/00/045 | Sugar Loaf Alley |
| 57/00/046 | Lamb Alley |
| 57/00/047 | Prescot Street |
| 57/00/048 | Mansell Street east side |
| 57/00/049 | Aity Street |
| 57/00/050 | Lemon Street [west side] |
| 57/00/051 | East side Lemon Street |
| 57/00/052 | Aity Street south side |
| 57/00/053 | Rupert Street |
| 57/00/054 | Hoopers Square |
| 57/00/055 | Rupert Street east side |
| 57/00/056 | Sugar Loaf Alley |
| 57/00/057 | Aly Street |
| 57/00/058 | Lambert Street |
| 57/00/059 | East side of Lambert Street |
| 57/00/060 | Rosemary Lane |
| 57/00/061 | Chambers Street |
| 57/00/062 | Prescot street |
| 57/00/063 | Lemon Street |
| 57/00/064 | Rosemary Lane |
| 57/00/065 | South side |
| 57/00/066 | Saltpetre Bank |
| 57/00/067 | Whites Yard |
| 57/00/068 | Blew Anchor Yard |
| Wapping Whitechapel | |
| 57/01/001 | Upper Division |
| 57/01/002 | Black Jack Alley |
| 57/01/003 | Street |
| 57/01/004 | Shovell Alley |
| 57/01/005 | Alley |
| 57/01/006 | Street |
| 57/01/007 | Alley |
| 57/01/008 | Street |
| 57/01/009 | Alley |

| | |
|-----------|-----------------------|
| 57/01/010 | Street |
| 57/01/011 | Other side of the way |
| 57/01/012 | Wilshire Lane |
| 57/01/013 | Longs Yard |
| 57/01/014 | Blewgate Yard |
| 57/01/015 | Georges Court |
| 57/01/016 | Street |
| 57/01/017 | Parrott Alley |
| 57/01/018 | Parrott Yard |
| 57/01/019 | Street |
| 57/01/020 | Alley |
| 57/01/021 | Street |
| 57/01/022 | Alley |
| 57/01/023 | Alley |
| 57/01/024 | Alley |
| 57/01/025 | Street |
| 57/01/026 | Greens Rents |
| 57/01/027 | Street |
| 57/01/028 | Blackhorse Yard |
| 57/01/029 | Alley |
| 57/01/030 | Swann Yard |
| 57/01/031 | Street |
| 57/01/032 | Alley |
| 57/01/033 | Street |
| 57/01/034 | Alley |
| 57/01/035 | Street |
| 57/01/036 | Alley |
| 57/01/037 | Street |
| 57/01/038 | Alley |
| 57/01/039 | Street |
| 57/01/040 | Alley |
| 57/01/041 | Street |
| 57/01/042 | Alley |
| 57/01/043 | Colletts Yard |
| 57/01/044 | Alley |
| 57/01/045 | Fleece Alley |
| 57/01/046 | Other side of the way |
| 57/01/047 | King Edward Street |
| 57/01/048 | Alley |
| 57/01/049 | Alley |
| 57/01/050 | Cinnamon Street |
| 57/01/051 | King Edward Street |
| 57/01/052 | Wapping Dock Street |
| 57/01/053 | New Market Street |
| 57/01/054 | Alley |
| 57/01/055 | Street |
| 57/01/056 | Brewhouse Lane |

| | |
|-----------|------------------|
| 57/01/057 | Old Gravel Lane |
| 57/01/058 | Greens Yard |
| 57/01/059 | Blackmore Alley |
| 57/01/060 | Red Lyon Yard |
| 57/01/061 | Street |
| 57/01/062 | Well Alley |
| 57/01/063 | Pump Alley |
| 57/01/064 | Well Alley |
| 57/01/065 | Cross Alley |
| 57/01/066 | Well Alley |
| 57/01/067 | Street |
| 57/01/068 | Gun Alley |
| 57/01/069 | Green Bank |
| 57/01/070 | Gun Alley |
| 57/01/071 | Maidenhead Court |
| 57/01/072 | Cock Alley |
| 57/01/073 | Milk Alley |

St Pancras, Kentish Town

58/ -

St Paul Shadwell

| | |
|-----------|----------------------------------|
| 59/00/001 | Love Lane |
| 59/00/002 | Upper Shadwell |
| 59/00/003 | Blewgate Feild |
| 59/00/004 | Chamber Street |
| 59/00/005 | In the Match Walke |
| 59/00/006 | Back Lane |
| 59/00/007 | King David's Fort |
| 59/00/008 | Upper Shadwell South Side |
| 59/00/009 | Peal Alley |
| 59/00/010 | Cock Hill |
| 59/00/011 | Lower Shadwell Waterside |
| 59/00/012 | Landside |
| 59/00/013 | Griffin Alley |
| 59/00/014 | Mariners Street |
| 59/00/015 | Bell Alley |
| 59/00/016 | Three Cup Alley |
| 59/00/017 | Broad Bridge |
| 59/00/018 | Queenhead |
| 59/00/019 | Bakers Rents |
| 59/00/020 | Whites Rents |
| 59/00/021 | By the Labour in Vain |
| 59/00/022 | In the Market |
| 59/00/023 | In ye lane leading to Foxes Lane |
| 59/00/024 | Foxes Lane East Side |
| 59/00/025 | Lime Street |

| | |
|-----------|----------------------------|
| 59/00/026 | Wapping Wall Waterside |
| 59/00/027 | New Crane Waterside |
| 59/00/028 | Landside |
| 59/00/029 | Green Dragon Alley |
| 59/00/030 | New Gravell Lane |
| 59/00/031 | West Garden |
| 59/00/032 | New Gravell Lane East Side |
| 59/00/033 | Milk Yard |
| 59/00/034 | Farmers Street |
| 59/00/035 | East Side |
| 59/00/036 | Milk Yard |
| 59/00/037 | South Side |
| 59/00/038 | Betts Rents |
| 59/00/039 | New Gravell Lane |
| 59/00/040 | Sarah Street |
| 59/00/041 | Coleman Street |
| 59/00/042 | Wapping Wall |
| 59/00/043 | Starr Street |
| 59/00/044 | East Side |
| 59/00/045 | Fox and Goose Yard |
| 59/00/046 | Streete |
| 59/00/047 | Foxes Lane West Side |
| 59/00/048 | Alley |
| 59/00/049 | Alley |
| 59/00/050 | New Street |
| 59/00/051 | Babs Feild |
| 59/00/052 | Spring Streete |
| 59/00/053 | Firth Lane |
| 59/00/054 | South Side |
| 59/00/055 | Second Lane |
| 59/00/056 | South Side |
| 59/00/057 | Third Lane |
| 59/00/058 | Lewis Rents |
| 59/00/059 | Sakespeer Walke |

St Sepulchre Middlesex

60/ -

Stratford/Bow

| | |
|-------|-----------------|
| 61/01 | Stratford Bow |
| 61/02 | Old Ford |
| 61/03 | Outland holders |

Liberty of Norton Folgate

| | |
|-----------|----------------------|
| 62/00/001 | - [Norton Folgate ?] |
| 62/00/002 | White Lyon Court |

| | |
|-----------|--|
| 62/00/003 | Street Side [Norton Folgate ?] |
| 62/00/004 | Cross Key[s] Alley |
| 62/00/005 | Street Side [Norton Folgate ?] |
| 62/00/006 | Cock Alley |
| 62/00/007 | Browne Alley |
| 62/00/008 | Mores [Moor's] Alley |
| 62/00/009 | Hogg Lane |
| 62/00/010 | Long Alley |
| 62/00/011 | Catherin[e] Wheel Alley |
| 62/00/012 | Kings Head Alley |
| 62/00/013 | Still Alley |
| 62/00/014 | Meggsons Court |
| 62/00/015 | Cock in the Wall |
| 62/00/016 | Three Needle Alley |
| 62/00/000 | Stock tax of Assessors not found in main listing |

Tower Liberty

| | |
|-------|--------------------|
| 63/01 | Tower Intra |
| 63/02 | Tower Extra |
| 63/03 | Well Close |
| 63/04 | Trinity Minorities |

Explanatory manuscript notes for the 1693-4 Aid database:

Aldersgate Ward Within No notes

Aldersgate Ward Without

02/01 George Westby (£1.2 Per Tax), Fra' Ireland, Thomas Hood (£6 Rent Tax) & Thomas Richardson [All bracketed together].

Aldgate Ward

03/01 John Heatly, Mary Moss [Mott?], Widow Edington, William Izard, John Gamball, John Gamball [entered as rent charge paying in database], John Baker, Widow Johnson and Thomas Micklethwaite; £4 rent charge.

Bassishaw Ward No notes

Billingsgate Ward

05/01 John Jenkin and lodging the meeter bushall

05/02 [This is for a lodger] Mrs Vivion att Mr Low's. [There is no Mr Low in parish].

05/03 Joseph Ashton and p[artner] for Buttolps Wharfe, Lyon Key and Pallady House

05/04 Will Caton for Coles Rents for Childs Rents

05/05 Widow Clapham for so much of her interest in Cox Key as is Tooks and Brewers and for Clarks house

05/06 Widow Clapham for her own moiety of ye same

05/07 [This note refers to lodger] John Hanford at Mr Smyths. [There is no Mr Smyth in the parish but there are two]Smyths, each given with a Christian name. They seem to have lived within a few doors of each other. John Hanford has arbitrarily been lodged with the first of the two: the other was a non-juror and was assessed for double stock tax].

05/08 [The seals of the signatories have been cut from this assessment and there are no descriptions (eg. Commissioner, Assessor) given. The signatories are: William Gunn and W Coles, John Stace, R Maddox, Robert Dod, John Green, and Ben Hooper

Bishopsgate Ward Within No notes.

Bishopsgate Without

07/01 Magg Pye and Dullidge Collidge Rents no improvements.

07/02 Thomas Porter for a little house in alley laid to his

07/03 2 small tnts in Still Alley are rated on Mrs Sarah Pallmer at her house going into Petty France

07/04 Mr James Parrott sadler wihin Bishopsgate for Mr Medlycoates stable and coach

houses in Flying Horse Yard in the upper part

- 07/05 Ditto for Mr Palmers coach house and stables in the lower part of Flying Horse Yard
- 07/06 Mr Robert Finch for 3 houses before you come to Loomer Alley for the first 3 in Loomer Alley and for Cockerys, Streets and Arises and the first 5 houses in Half Moon Alley going into Petty France Hospital rents for improvement
- 07/07 Francis Phillips for Christopher Ruddall and John Ruttley Hospital rents for improvement
- 07/08 Benjamin Miller and for Mary Rashons Hospital rent for improvement
- 07/09 The rest of Loomer Alley and Thomas Dabbs, Richard Constable and Christopher gold is rated upon Richard Constable for Mr John Stoaks landlord Hospital rents for improvement
- 07/10 W Streets for a house over the way where Benjamin Carts and others live in
- 07/11 John Gamball and for 2 houses on the east side of his own and Susan Phillips next after theirs
- 07/12 Charles Alden for Esq Franklings tnts in Halfe Moon Alley before expressed, Petty France ye Round Court and 3 Legg Alley Bethelam
- 07/13 Mr W Smyth for 7 houses before you come to his own and 4 after it besides 2 little houses in the Alley by All Hallows Bullwork
- 07/14 John Parker or else Mr John Rossell at ye Gun in Barbican and for the next 3 houses 2 little houses where Waterhouse and Burley live and where Holliday sen etc live in and where George Trotters the smith lives in and the next 4 houses
- 07/15 The next 6 houses after the first 4 before express are on Mr Charles Alden
- 07/16 Mr Thomas Pister and for his timber yard and John Bolchars and his tnts adjoining his dwelling
- 07/17 Mr Thomas Pister for 5 tnts in Bell Court being all the court 2 or 3 empty
- 07/18 All the rest of the houses beginning at John Greens in Petty France and ending at Richard Fallams in a little yard in the alley going into Bethelam is rated upon Mr Alder for Esq Frankling
- 07/19 Mary Rushon pensioner, Elizabeth Payne and Roger Nicholls
- 07/20 Joyce Lurine Powell, Jane Arthur, John Horton
- 07/21 W Handcocke, - Thorne, anon, W Browne, Roger Hardyman, Daniel Pancock
- 07/22 John Truby and for the 2 houses before mentioned and for all the tnts in Still Yard
- 07/23 Richard Twigg and for a house before expressed in Housewife's alley
- 07/24 Adam Scaffa and for the house before hou come to his and the house after his Mr Paller landlord Hospital for improvements
- 07/25 Mr Nicholas Bird and for Bradshaws, Bonymans Bridges his own and Lidyards Hospital for improvements
- 07/26 Mr William Dauncer at the 4 Swanns within Bishopsgate for the houses and

warehouses before mentioned And for his timber yard 2 coach houses and stables in Garland Alley Hospital for improvements

07/27 Rebecca Mealing and for Mary Pembertons and John Taylors before you come to hers Mr Fuller landlord Hospital rents for improvements

07/28 Mr Abraham Gamage for Mr W Smyths tnts being 10 in number besides his beginning at Elizabeth Tinsleys and at Thomas Taylors Coffee house: hospital rents for improvements

07/29 John Beddall at the Red Lyon is rated for all the Court for Mr Frost landlord and for a house in Globe Yard and 2 houses before expressed hospital rent for improvement

07/30 John Phillips and for John Woodhouses Mr Hampton landlord hospital for improvements

07/31 Mrs Marth and for the 6 tnts before expressed and for the next 2 after her 6 Arthur Podmore and Edmond Banyars hospital for improvements

07/32 Thomas Ryland for the first 3 tnts in Garland Alley which were Mr Spencers

07/33 Robert Whiteman and for the house before you come to his and the house after

07/34 Edmund Edwards, Robert Anderson and Elizabeth Willcox

07/35 Anon and John Pegg and Robert Milton

07/36 All the houses until you come to Richard Cookes are rated on Mr W Yen for Mr Charles Gillstrup landlord

07/37 John Beacham and for the house where Knowles and Catlin live in

07/38 All the yard excepting three small tnts where Mr Wilsworth and 3 of Mr Crosbys are rated upon Mr James Nutthall etc

07/39 Edward Wallis Mr Valent[in?] and John Ayward Mr Crosby pays etc and Athur Margerum

07/40 James Nuttall for all Paul Datkinaners tenants no Crown Yard being all the yard excepting 3 houses of Mr Willsworths and 3 of Mr Croslands and the house where Makkeress and Lyon and Harris live in

07/41 Christopher Moore, Edward Phillips, John Lott, Daniell Cattling and several others, Mr Crosby landlord to pay

07/42 Catherine Howard pensioner, Thomas Henthorne, Joseph Jeffery, Thomas Ellcock, Christopher Overman etc, Mr Crosby landlord to pay

07/43 Robert Tew, - Charlott, - Church The houses over the coach house and stables belong to the 2 first Mr Crosby pays for em

07/44 John Browning against St Martin Outwich Church for his cellar warehouse

07/45 The next house and that where John Purcer did live adjoining are as one house lett by Mr G Richmond

07/46 Sampson Tovey for 3 small tnts moxt his late dwelling house

07/47 John Edgerton, Thomas Young, Hanah Chamberlain

- 07/48 Edward Webb, Nathaniel Boucher, Thomas Constable
- 07/49 Thomas Edward, Jane Tirke, Ellianor Burgis
- 07/50 John Phillips, Jane Wilughby, Catherine Roberts
- 07/51 Martha Harvey, Francis Bird, W Goddard
- 07/52 Thomas Franke, Robert Styles, Anne Russell and another
- 07/53 Ann Willson, Thomas Collingwood and another
- 07/54 Richard Meares for a house laid to his out of Halfe Moon Alley
- 07/55 Samuel Webb and for Wid Grimes and the next 2 after hers in Halfe Moon Alley his own and for 8 houses in Three Tunn Alley
- 07/56 All the rest of the Alley except 2 houses at the going out are rated upon Mr Samuel Web and Mr Thomas Hagar
- 07/57 Mr John Sweetaple for his stables and coach houses in the yard being 7 stables and 5 coach houses most part not let
- 07/58 Mr Edward Cooke at the Sunn Garden behind the Exchange and for his stables
- 07/59 Robert Bellamy for [something difficult to decipher] tnts which used to be rated on Mr(s?) Dike and th rest of the houses excepting Catherine Mort and the Meeting house and 2 small houses where Rumney Sparks and others live and ending at Samuel Woods
- 07/60 David Griffin of Dah' Streets in Artillery ground for the Meeting House
- 07/61 Mr Smyth in Old Street bricklayer for the house which is empty where his son did live and for 5 small tnts in the Court behind the said house
- 07/62 John Wayborne of Gracia Street and others for the puoltry shed and stables
- 07/63 The next 3 houses are made into warehouses Mar Robert Thair is rated for them
- 07/64 Robert Thair and for the 3 warehouses before expressed and for Robert Nicholls and Thomas Mosses being the next 2 after him
- 07/65 Widow West, Rebecca Lucas, Thomas Wyatt to pay for them and the rest of the Court for Mrs Tale landlady
- 07/66 John Dowlman, William Crossdeale, Charles Holloway pensioner
- 07/67 George Harribin, Christopher Robinson and Michael Trapp
- 07/68 The next 5 houses Mr Robert Garrett a sadler near Mercers Chapel Cheapside will pay for them being very sorry houses
- 07/69 Edward Howking and for all the yard and for Henry Dawssons Dormer Newman landlord
- 07/70 James Willey and for Mr John Wests tnts being 5 small tnts more in the yard behind his house
- 07/71 Thomas Rowland and for William Brays and first 2 houses in Angell Alley Hospital rent for the improvement

07/72 Littleton Henly for the first 5 houses after Mr Rowlands before expressed of Mr Richard Millers some not inhabited being lately rebuilt

07/73 John Browne and for 4 small tnts more of Mr John Beckums some not inhabited

07/74 The next are 9 small tnts are building George Cockum of Angell Court alias Hoares Yard for all the tnts in the yard Mr Timothy Patman landlord

07/75 Ann Crossfield, Daniell Gregorey, Christopher Thompson

07/76 Mary Glover, Mary Janncee, Widow Ann Barker, Margarett Burfeild

07/77 Ann Willmore. This entry has no figures given, there is no dash in the figure column, yet the name is not bracketed together with the names set out in note 07/78, where Ann Willmore, Wid appears

07/78 Widow Ann Willmore, Mary Watts pensioner, Thomas Carter

07/79 William Wall at the Sugar Loafe in the Alley side is rated for the next 2 houses in Sugar Lone Yard and part of a house behind his for Mrs Crossfield landlord

07/80 Mr William Wootton grocer on the street side to pay for Thomas Youngs and all Pheasant Cock Yard and the house in the Alley side after you come out of the yard for Mr Luke Singleton landlord

07/81 Richard How and for Mrs Martha Delignes tenants being all the court 5 small houses besides his

07/82 Giddion Foin and for his tenants which was John Andrews

07/83 Thomas Carter in the Little Court was Mr Crossfield to pay for all the court being 5 small tnts Mr James Hearne landlord

07/84 John Abill, John Lockwood, Susan Atley

07/85 John Westbroke, Daniell Grigorey, Anthony Hardwick

07/86 Mr John Drigne for his tnts in the boarders entry in this alley and for his tnts in the inner yard of Cock Yard

07/87 The next houses Mr Andrew Willow is rated for at his house

07/88 Richard Lawnder, John Low, Evan Bottome

07/89 John Pantry, anon, John Webb

07/90 Thomas Powell, Nicholas -, anon, anon

07/91 John Howssman, John Smith, Janah Browne pensioner

07/92 Ann Phillis Whiteing widow and for the house before you come to hers and all the houses in the court behind her house being sorry houses

07/93 William May and for Mr Scotts 2 houses let in severall tnts Mr Scott lives at Hackney. [NB at Hackney there is a Mr Jeremiah Scott]

07/94 Samuel Oukebourne and for 2 houses before you come to his and th house after his Mr Slaughter landlord

- 07/95 Widow Orone, John Turner, anon, anon
- 07/96 Richard Frost pensioner, Martha Sergant, Widow Moltley, Robert Oakey
- 07/97 Christopher Hall, William Arther pensioner, Tobias Bobertts pensioner, Daniel Evans,
Widow Pulley
- 07/98 Roger Tissdell, Elizabeth Drayton, Judeth Parsley
- 07/99 Mary Powell pensioner, Elizabeth Westwood, anon, William Baker alias Hammond,
John Blackey, John Pentington, anon
- 07/100 Thomas Rider for his timber yard and passage and for Ralph Brownes salt peter store
- 07/101 Robert Courtney, Ellinor Pittum, Ellinor London
- 07/102 Ann Freeman pensioner, Robert Freeman, anon
- 07/103 Widow Mary Mayfield, Margaret Abettaly pensioner, John Bollond, anon, William
Drew, Richard Parsons pensioner and others
- 07/104 Mary Cannon pensioner Mr Taylor at the Gunn will pay for them, William Watts and
several others
- 07/105 anon, Ditto will pay for them, Richard Clarke
- 07/106 The east side of the parish from the Barrs to Edward Burton the last house coming out
of Devonshire street
- 07/107 Ann Horne, William Lewis and for 2 small tnts
- 07/108 John Clark and for his tenants in Red Lyon Court adjoining his brewhouse
- 07/109 Ann Preist and Ann Preist in the Little Alley
- 07/110 Thomas Adderley, anon, Jonathan Richardson
- 07/111 John Comber, Richard Johnson, anon
- 07/112 Martin Dullison, Edward Ravenor, anon
- 07/113 Heugh Lankasster, William Marshall, Mary Poole
- 07/114 anon, Joseph Davis, William Fry
- 07/115 Elizabeth Gyppes pensioner, anon, Richard Cole pensioner
- 07/116 Elizabeth Miller pensioner, anon, Edward Baggott, anon, anon
- 07/117 John Loneday, Elizabeth Cooke pensioner, anon, anon
- 07/118 Cutbert Bryer and for all the tnts in the Inn Yard
- 07/119 Mr Gilbert East and for John Lichfeilds Hospital rent for improvement
- 07/120 Robert Rayment for his house and for the ground rent of Rouse Alley
- 07/121 Joseph Ramsay and John Coopers and Aron Freemans in the Vine Court

- 07/122 Mrs Bridget Parker for all the rest of the Wallnut Tree Yard for Esq Andrews landlord
- 07/123 John Thead for that which was Mr Peels part laid to his
- 07/124 Thomas Stone for Madam Russons tenants in the house behind his
- 07/125 Joseph Huntsman and that which was Mr Tanants back house
- 07/126 James Gretehead, Sarvice Voyse and for Mr Hunts vault
- 07/127 Sir Samuel Dashwood knight and alderman for that part of his house in this parish
- 07/128 Mr Andrew Willow for his tenants in Angel Alley
- 07/129 The tnts over Mr Smiths warehouse. He is rated for them

Bread Street Ward No notes.

Bridge Ward Within No notes.

Broad Street Ward and the Excise Office

- 10/01 The Governor and Company of ye King and Queens Corporation of the Linnen Manufactory ... £96 [stock]
- 10/02 The Governor and Company of the Lute String Makers ... £180 [stock]

Candlewick Ward

- 11/01 Fairbrother, Tucker, Smyth, Harward ... £3.4

Castle Baynard Ward

- 12/01 Register to the Official of Middlesex
- 12/02 Register to the Official of London
- 12/03 Register to the Commissioner of Westminster
- 12/04 Thomas Tillott Actuary to the Court of Arches
- 12/05 Thomas Tillott Register to Vicar General and judge of the Points(?)
- 12/06 Ralph Browne Clerk in the Prerogative
- 12/07 And Mr Bedford for the Admiralty
- 12/08 The Scite of the Harauld
- 12/09 The Corporation of the Harauld
- 12/10 Richard Newcort Register to the Consistory of London

- 12/11 Symond Sands Register to the Court of Arches Canterbury
- 12/12 Sir Thomas Pinfold Commissioner to the Dean and Chapter of St Paul's
- 12/13 Dr Oxenden Dean of the Arches vicar general and Judge of the Pe'ents
- 12/14 Dr William Oleys....and [?]Treasurer of improved rents of Dr Commons [this is a bit ambiguous and hard to get to grips with]
- 12/15 Thomas Oughton Register for the Diligates
- 12/16 Edward Parr Register to the Dean and Chapter of St Paul's

Cheap Ward

- 13/01 Samuel Duboyse and Nathaniel Fowler and Edward Fowler partners 13/02 Thomas Tomkins for the rents which the Hospitall pays to Edward Woodward Esq

Coleman Street Ward

- 14/01 Thomas Pinder, Henry Travers, Mr Sevarate [All entered under pertax column and bracketed together].

Cordwainer Ward

- 15/01 John Nevett, Thomas Smithson, Meadows House, Richard Banks, John Hearne, Thomas Clayton

Cornhill Ward

- 16/01 John Hancock Thomas Puckle Vintrey Whittell
- 16/02 East India Company for Exchange Cellar
- 16/03 Part of ye West Pawne [upper gallery] of the Exchange
- 16/04 Mathew Collett, John Moreton, Joshua Williams
- 16/05 Samuel Ongley Junior, Allen Howard, John Horne
- 16/06 Assignees of Peter Smith

Cripplegate Ward Within

- 17/01 Chamber of London for the Markett
- 17/02 Herbert Pinchon for ye Compter and Compter House
- 17/03 [These individuals are given under the heading "Officers", although of what it does not say, presumably the Compter House]:
- | | |
|--------------------------------------|-------------|
| Richard Normansell Esq Secondary | Overwritten |
| George Kingsmill Clerk of the Papers | £1 4s. |
| Adam Price Clerkesitter | 12s. |
| - Farmer Clerkesitter | 12s. |
| Samuel Strickson Clerkesitter | 12s. |

- Jones Clerksitter 12s.

17/04 [?]At Haberdashers Hall

17/05 - Chance and Edward Winter Hospital Ground Rent

17/06 Brewers Hall and Samuel Gee Clerks House £5 0s. 0d. : 12s.

Cripplegate Without Ward

18/01 Mr Horderick to pay for Russells house, Pimlocks house and all his tenements in Blackhorse Ally and Unicorn Ally at £74 per annum

18/02 Mr Woolly in Sion Collidge to pay for all the Hospital Rents at £20 per annum being the Improved rent

18/03 Mary Stulman to pay for all her houses in Maidenhead Court and Grubb Street at £25 per annum

18/04 Newbery to pay for all Flying Horse Court, Fly Horse Alehouse and another house next adjoining

18/05 Mary Harison to pay for all her tenements in this court at £25 per annum

18/06 Mary Watkins to pay for all her tenements in this ally and Halfe Moone Ally

18/07 Philips at Mile-end to pay for all Oystershell Court

18/08 Vacant ground the house being lately burnt downe

18/09 Edmond Joyner to pay for his owne house James Osmonds house and Christopher Packs house

18/10 [?] tenant in Golden Lyon Yard

18/11 Arnold to pay for all his tenements in the late house of Sir Richard Barker

18/12 Francis Stacey in Beach Lane to pay for all 3 Fowlers Court and 2 houses streetwards wherein Charles Sutton and Francis Bland do live at £120 per annum

18/13 John Melt to pay for all Baptist Head Court his own house and 2 other houses in Halfe Moone Alley

18/14 John Dunn to pay for all Cross Key Yard and a house streetwards at £73 per annum

Dowgate Ward

19/01 A cellar under Haselwood's house let John Mathewes at Haselwood's

19/02 The name Edward Sherwood appears on two separate lines which are bracketed together in relation to the single figure

19/03 A house taken into Skinner's Hall

Farringdon Ward Within

- 20/01 Memorandum that several tenements of Richard Bennett beginning with Samuel Lawrence and ending with John Mayos amounting to £150-10-00 whereof is paid for the relief of the Poor of an almshouse in Taunton Deane as is discharged by Act of Parliament from being assessed to their Majesties only the improved rents being £50-10-00 are to be assessed and by consent of Richard Bennett and John Mayos his tenements are to be assessed on;
- | | |
|-------------------------|---------|
| Samuel Lawrence | |
| Widow Wallis | |
| John Smith | |
| William Heathcott | |
| Christopher Constantine | |
| Andrew Dickson | |
| Widow Hessel | |
| Widow Duhurst | |
| Christopher Bainbridge | 3s. |
| John Ward | |
| Thomas Telforth | |
| Erasmus Rise | |
| Widow Thompson | |
| Widow Cheese | |
| Lewis Wetnell | 1s. 6d. |
| John Mayos | 1s. 6d. |

Farringdon Ward Without

- 21/01 The Church wardens of St Botolph Aldgate
- 21/02 Thavies Inn and their tenants rated at Lincoln's Inn
- 21/03 Barnards Inn and their tenants rated at Grays Inn
- 21/04 Stables Inn and their tenants rated at Lincolns Inn
- 21/05 Funivalls Inn and their tenants rated at Lincolns Inn
- 21/06 Sam Grant Esq: impropietor of the parish of St Dunstans in the West
- 21/07 A "toft" of City Ground being ye George Yard by the Ditchside
- 21/08 and for Madam Coles tenants and Three Horseshoe Court and Carpenters Court
- 21/09 Sam'll Halfords improvements in 3 Fox Court and for his landlord
- 21/10 These entries are most unusual: there is only one rent tax assessed for the whole of St Johns Court and the first three for Chick Lane are assessed for personal tax only. It is, of course, possible that Lord Chandos' tenements are not confined to one part of St Johns Court, but cover the whole of the surrounding area including part of Chick Lane
- 21/11 Mr Aylworth Mr Cross and Mr John Broadnox for a lease from Mr Swordbearer for erecting booths in Bartholomew Fair

Langbourne Ward

- 22/01 Samuel Ainger Rector of the united parishes of St Mary Woolnoth and Woolchurch for his tythes
- 22/02 Doctor Lyndford for his tythes for St Edmund the King and for St Nicholas Acons parishes
- 22/03 Susan, Sarah & Elizabeth Letton each £300 [Compare this entry with note 28/01, which refers

to Mrs Martha Mrs Susan and Mrs Elizabeth Letton each at £200. This follows a renttax entry for Widow Letton].

Limestone Ward

- 23/1 Mr Thacker for Mr Vies and others for the buildings in Oxford Courts and Sarazenhead Yard
- 23/2 Edward Coleman for the houses of Thomas Baynard, William Brookman, Thomas Andrews, Isaac Cole, Hugh Wyn, Widow Pypps and others
- 23/3 [These 3 entries do not appear to represent householders, but are not grouped under one].
- 23/4 And the warehouse in Leadenhall and ye houses and shop following
- 23/5 [The assessment has been signed by Charles Chamberline, and sealed by Joseph Wright, Henry Hunter and Charles Milson].

Portsoken Ward No notes.

Queenhithe Ward

- 25/01 John Roberts for a house late James Collins and for a house late John Spurrs
- 25/02 Henry Collins, Robert Winder, William Greenbanch and Thomas Church
- 25/03 Thomas Vaughan a house full of inmates John Watson a ground room
- 25/04 Peter White his house wharfe tenements in Robin Hood Court
- 25/05 Richard Clark for his house £7 his yard £15 and a colledge rent the improvement
- 25/06 [This was quite clearly written and it occurs to me that it was in fact a Mr John Ettsorty who was a Swedish minister and that the assessor found it a bit difficult to write it down. 'swead' appears to be slightly separated from the main part of the name and minister is spelt minustor which may be an attempt to deal with a foreign accent].

Tower Ward (within the City)

- 26/01 The masters of the Trinity House for the profits of the Ballastage
- 26/02 [This refers to three consecutive entries]:
Samuel Hunter clerk
Thomas Baker clerk
Two other clerks
- 26/03 John Blandford senior for the Quaker Meeting House and vaults
- 26/04 Robert Woolley for ye profitts of makeing the price Currant. Profits usually appear in pertax column.
- 26/05 [Another case of tythes, which seem to appear arbitrarily in rent or personal columns in the assessments].
- 26/06 Peter Cartwright and for Wiggins Key Ralphs & Youngs Key with the Warehouses and cellars besides Hospital Rents

- 26/07 Mr Cartwright for ye Orphan of Mr John Mathew decd
- 26/08a The coalmeeters being 15 in number for their office of Imployment @ £100 each
- 26/08b The coalmeeters for their Rent to the City @ £80 each
- 26/09 Mr Ungles, Mr Salmon and ye rest of the cornmeeters being 10 in number for ye profitts of their said office or imployment.
- 26/10 Sir John Fleet for Bear Key Subbs Key and warehouses
- 26/11 [It is difficult to tell where Anthony Job pays rent: does he lodge with Sir John Fleet or live at one of the keys or warehouses?]
- 26/12 The House late ye Ballast Office
- 26/13 Thomas Clark and partners besides Free School rent
- 26/14 Mr Leechmore for Chesters Key and Aqua Vitae Keys and warehouses
- 26/15 Mr Leechmore for Mr Hurts house made warehouse
- 26/16 Richard Meriweather and partners for ye house late Woolsack now made warehouse
- 26/17 Richard Meriweather & partners for Customehouse Key Wool Key Hartshorne Key and warehouses besides Free School and Hospital Rents
- 26/18 [The first word of this entry is not clear: it could be 'Alderman' or a name on the lines of 'Aldran'].
- 26/19 [Can we assume that Henry Dandy and Jacob Hardwood are lodgers at the great house?]
- 26/20 Charles Handbury's successor

Vintry Ward

- 27/01 The administrators of Thomas Clutterbuck deceased

Walbrooke Ward

- 28/01 [Compare this item with note 22/03. The wording here is]:
Mrs Martha Mrs Susan and Mrs Elizabeth Letten @ £200 each
- 28/02 Jonathan Ellways £30 out of which £10 deducted
- 28/03 Robert Timbrell £10 out of which deducted £5
- 28/04 Mary Pratt £6 out of which deducted £5 being taken up on an appeal of the Gilders Company and its being for the relief of the poor

St Ann's Westminster No notes.

St Clements Danes

- 30/1 Sir Cornwall Bradshaw, Land Lord, for the market house & shoppes round & 2 more shops in the flesh market house.

- 30/2 Katherine Robins, Edward Law, John West, William Smith.
- 30/3 20 houses of Francis Childs finished and unfinished at £10 [rent] P Ann each.

St James Westminster

- 31/01 [Both John Dumena and John Vanderbank were bracketed together in the assessment as Papists with a possible comment of ‘double’. Unfortunately the writing was considerably faded].
- 31/02 [Mrs Martha Stanford and Robert Jeffries are bracketed together in the margin with a comment which is too faded to read].
- 31/03 Mr Lawne & Mrs FitzGarrald for the yard Brownes house and the Bull
- 31/04 Mr Hutton for rest of stables and coach-house in his yard
- 31/05 James Trumble, house + yard + house ... [The second house is at a different, illegible, location].
- 31/06 Katherine Lord £4.12.0 £1.04.0 Captain Edwards
- 31/07 A house pull'd down for ground rent. [The figure column is damaged].
- 31/08 Michael White for Marlands and himself. [The figure column is damaged].
- 31/09 The corner house empty
- 31/10 John Collis for the rent of the Markett house and all the Markett ground

St Margaret Westminster

- 32/01 Thomas Horton was assessed at £2 for a warehouse/soaphouse, plus 2 empty slaughterhouses and a storehouse.
- 32/02 John Rossington was assessed at £1.2 for several old houses, not fit to be inhabited, as stock - in Bell Alley
- 32/03 Sir William Dodson was assessed at £9.6 for 7 houses, coach-houses, stables and waste ground, as stock - in Gardners Lane
- 32/04 Mr Henry Leggett was assessed for house re-building as stock for property in Scotford Alley
- 32/05 Entry refers to ‘Their Majesties Serv’ ≡ Their Majesties Servants[?]

St Martin in the Fields

- 33/01 and for 2 [and then some form of abbreviation which could not be deciphered] and under charged
- 33/02 and for 4 [?] and undercharged
- 33/03 and for 3 [?] and undercharged
- 33/04 A particular of the Estate of the Rt Hon ye Earl of Salisbury of his rents in ye Upper Division

in ye Strand of ye Parish of St Martin in ye Feilds payable double as a Roman Catholique for ye last half yeare of this day (viz) from Midsomer to Christmas

- 33/05 for 7 sheds at the West side of the Markett house and 2 at the South end
- 33/06 Sir Stephen Fox for 16 stands at the North end of the Markett house and for standings in the Markett
- 33/07 Mr John Smallbone house 9 wharfe and 2 vaults
- 33/08 £30 per annum of it to Christo Hills a Roman Catholic and £13 to Mr Durden
- 33/09 George Forbes for the remainder of his rent after the ground rent deducted
- 33/10 The house lett to the Commissioners for Publique Accomptes
- 33/11 The Portugall Ambassadors House
- 33/12 For £26 of ye Lord's rent £10.4
For £40 remainder Lord's rent £8.0
(To balance £4 per annum paid to ye Bishopp of Durham as agent rent for ye Exchange)
- 33/13 William Lissle for quitt rent and rest A Charity House
- 33/14 Mr Crumpe for 1 quarter Robinson's house coach-house and stables
- 33/15 Morgan Hinde for dwelling house brewhouse coach-house and stable and 2 tenements without the gate
- 33/16 The house being his owne and not taking the Oathes
- 33/17 The landlady not taking the oaths the ground-rent double
- 33/18 Ye owner of ye ground rent double

St Paul Covent Garden No notes.

Dutchy Liberty

- 35/01 Henry Spelman Esq and Jeremiah Hall Esq for their imployment on ye fire office
- 35/02 Joseph Whiston for his fronthouse, workhouse and tenements over Mr Renier and Cox's cellar

The Rolls Liberty

- 36/01 Mr Holford and Mr Symonds buildings in Symons Inn. [They were 'Mr John Clements buildings' the previous year].

The officers and offices ... att Westminster No notes.

St Leonard Bromley No notes.

St Andrew Holborn

46/01 [Laid out as follows]:
 Thomas Williams)
 Wid Cassingale)
 Sam Jefferson -----)----- 1.20

46/02 Thomas Townling John Higgot Rose Crocker .20
 (£17 abated left out for ye poor)

St Botolph without Aldgate No notes

St Dunstan Stepney

- 48/01 Widow Burrows, Susan Harbin & George Mills...£4.6 [rent tax]
- 48/02 James Mableston, Widow Lung, Widow Walker, Henry Clarke & Thomas Mableston ... £6.4
- 48/03 Thomas Sumes, Alice Knoll, Widow Paine & Thomas Kennard ... £4.8
- 48/04 Richard Prime, Richard Hankins, Mrs Sandland & John Stephen ... £3.2 etc
- 48/05 5 tenements, Katherine Peeps, John Webster, Martine Goodale, Widow Ponter, 6 tenements & Richard Raines ... £2
- 48/06 Thomas Greene, John Ellis & Thomas Dowty ... £1.4
- 48/07 Edward Luddell, Jane Pichard, Isaac Boneheron & Elias Page ... £1.4
- 48/08 Widow Darling, Evan Daniell, Widow Hutchinson, Thomas Barrett & Joseph Beale ... £2.4
- 48/09 Thomas Hodges, William Sherwood & John Raynes ... £2.4
- 48/10 Ann Gage, Jonathon Deane, William Rulter, Jacob Dehew, John Jones, Widow Aldridge, Benjamin Thomas & Fran' Thompson ... £5.6
- 48/11 Widow Edwards, Widow Cooley, James Tatnam, William Gant, Abraham Row, Widow Thatford, Rachel Linsey, John Brame, Widow Holland, Susan Twill, Widow Perry & Thomas Boden ... £4
- 48/12 William Penfacks, Widow Lines, William Simes, Thomas Hull, Mary Efford, Cornell Tempt & Samuel Wood ... £3
- 48/13 William Perkinson, John Reeves & Thomas Horsman ... £1.6
- 48/14 George Unwin, 2 empty, Widow Bateman & Mrs Cooper ... £2
- 48/15 Alexander Farbusts, Christopher Cheesman, Widow Sell, Mathew Wood, [?] Lucy, Widow Bowles & Charles Wiseman ... £6.
- 48/16 John Cousins, Widow Hudson, Jeane Parry, Micheal Hood, John Seveer & William Hood ... £5.
- 48/17 Edward Clarke, Thomas Turner & Robert Stephens ... £14 etc.
- 48/18 John Yard, Mrs Hickman & Mary Skearme ... £5.2.
- 48/19 Edward Parker, Daniell Trill & James Hanson ... £1.4.

- 48/20 Robert Pomter, Widow Lewis, Widow Jasper & 5 tenements ... £3.6.
- 48/21 Edward Hoare, [?] White, [?] Martine & John Archer ... £5.4 etc.
- 48/22 Mr Richard Wildey for 6 houses to the street, 6 to the wharf and 2 in the Little Alley ... £8.6.
- 48/23 George Gray, Widow Mackland, Margaret Buckland & 1 other tenement ... £1.4.
- 48/24 Widow Walker, Barb' Wilson, Widow Rice, James Clarke, Lawrence Fletcher, Christopher Barnes, Widow Berry, Widow Martine, [?] Hornold & Mrs Harris ... £4.
- 48/25 John Tenant, William Eaton & [?] French ... £1.4.
- 48/26 Mrs Lawrence, John Hammond & John Puntall [Pantall ?] ... £6.
- 48/27 Robert Spencer, Peter Sellers, John Turpin, James Holderness & John Harris ... £7.2 etc.
- 48/28 George Moody, William Hall, Thomas Heron, Henry Robinson & Thomas Guy [Collector] ... £13.8.
- 48/29 Phillip Horsley, Aquilla Williams, Widow Dew, Thomas Miller & John Sidey ... £6.4 etc.
- 48/30 1 warehouse, Fran' Bestwell, Mrs Dennis, Walter Earle, Jeremy Deakins, George green & Abraham Lawrence ... £9 etc.
- 48/31 Katherine Drake, Thomas Miller, William Salter, William Jackson, William Moore, [?] Needham, John Hare & 8 more & 5 in Brook Street ... £8.
- 48/32 Widow Greene, Widow Vissitelly, Samuell Hicks & Widow Britton ... £2.
- 48/33 [?] Holland, John Lilliwhite & Widow Limpenny ... £2.8.
- 48/34 John Hounsell, George Mumford, John Towlman, Richard Evans, Samuelle Pisse & Richard Jewks ... £4.8.
- 48/35 Phillip Lane, 2 tenements, Richard Huthwaite & Thomas Johnson ... £5.
- 48/36 Daniell Spencer, [?] Wilkinson & Peter Hunts ... £2.8.
- 48/37 Richard Allaby, [?] Smith, Robert Guy, Jonathon Pooke, John Johnson & Thomas Carter ... £2.8.
- 48/38 Elizabeth Coppinger, William Edwards, Henry Winfield, John Chandler & John Kitty ... £1.4.
- 48/39 John Nobbs, Peter Burton, John Oake & 3 roomes ... £1.2.
- 48/40 John Hurd, William Larkin, Richard Godson, Anthony Valke, Thomas Austen, Eleanor Winter & Jonathon Cooke ... £[?].
- 48/41 Susan Nicholls, Widow Maslin, John Coulson, James Carter, Ann Luckey, Judith Damrin, John Lisky, John Oyles & Thomas Below ... £2.8.
- 48/42 Henry Weeks, Robert Jennings, Lawrence Wilshire & 6 more ... £5.6.
- 48/43 Thomas Lamb, Stephen Williams, Simon Smith & Thomas Trewenicke ... £2.2.
- 48/44 John Jones, John Jenkins & Humphrey Trewenicke ... £2.2.
- 48/45 Widow Spencer, John Tompkins & Gilbert Evans ... £2.2.

- 48/46 Samuel White, Jonas Barber, Mary Hodges, slaughterhouse, Widow Freeman, John Perry & John Bodington ... £10 etc.
- 48/47 Mrs Hickman, Thomas Morecocke, Shoulder of Mutton Yard & Thomas Wright ... £5.6.
- 48/48 Robert Harding, Richard Hazellwood & John Stracy ... £4.8.
- 48/49 John Nutting, Thomas Dellamore, Edward Hart & Samuell Lauden ... £2.6.
- 48/50 Isaac Olibrooke, Simon Browne, Elizabeth Smith, John Catlin, Widow Hill, Henry Hazellwood & Widow Baker ... £5.6 etc.
- 48/51 Nicholas Miles, Widow Ducke, Thomas Pike & 1 other tenement ... £1.8.
- 48/52 Widow Gowin, Widow Moulton, Widow Young, Widow Raylin, Widow Jackman, Widow Hunter, William Johnson & Widow Lambeth ... £1.6.
- 48/53 Elizabeth Gold, Roger Shevericke, William Cannon, 2 tenements & Widow Liscomb ... £2.4.
- 48/54 John Taylor, Widow Chantrell & Blanch Lavender ... £2.
- 48/55 John Stafford (Senior), John Stafford (Junior), Joseph Barefoot, Widow Creed, Edward Prestwich, John Benbow & Widow Bond ... £8 etc.
- 48/56 William Risley, William Bridges, Edward Ardley, Widow Apleby, James Pantling, John Willoughby & [?] Linsey ... £6 etc.
- 48/57 Mary Ridge, Widow Dunn & James Masters ... £2.
- 48/58 William Lumbird, Henry Foroles & Walter Bond ... £2.2.
- 48/59 Richard Hunkin, Widow Carter & Mrs Hubbert ... £2.
- 48/60 John Fookes, Thomas Abraham & Thomas Lenton ... £3.2.
- 48/61 Widow Peake, John White & Alexander Henderson ... £1.6.
- 48/62 [?] Wiseman, Elizabeth Viner & Richard Draper ... £2.4 etc.
- 48/63 Robert Hall, 3 tenements, Widow Inar & Daniel Bradly ... £5.
- 48/64 [?] Sharpe, [?] Mercer, William Luckly, John Trevor, [?] Moris, Henry Hansly, Mrs Wright, John Phivean & 3 other tenements ... £5.
- 48/65 [?] Howell, John Sparkes, Sarah Warren, Widow [?], Thomas Crooch, Thomas Stringer, John Dennis, Widow Spencer & 1 empty ... £5.6.
- 48/66 Abraham Cooke, Arthur Wright, vine yard, John Hills, [?] Pope & Mathew Rider ...£10 etc.
- 48/67 Mrs Keigwin, Widow Benson, John Gundericke & Wid Gambell ... £2.
- 48/68 William Wilds, Christopher Hearne, John Smith, Widow Saunders, Thomas Child, Humphrey Deane, Thomas Beacham, Thomas Barron, Thomas Jones ... £6.
- 48/69 Robert Bates, Robert Barker, William Thomas, Josiah Bailey, Martin Mason, John Calvert, John Batt, Widow Beck, Robert Dalby Robert Dalby [repeated?], Thomas Dunne & Thomas Biddle [same line] ... £8.

- 48/70 [Margin note]. Mr Shaw for these 3 and 6 hookt [bracketed] below. ...
 [1st bracket] William Freshwater or Becket, Widow Thompson, William Willis £5.2. [2nd
 bracket] Edward Rolls, William Freshwater & Thomas Cooper ... Mr Shawes Houses. ...
 [3rd bracket] Widow Chetwood, Robert Homes & Charles Lee ... Mr Shawes Houses.
- 48/71 John Cockcroft, Jacob Cullen, Widow Boulton, John Andrews ... £ 3.2.
- 48/72 John Harvey, Isaac Grittong, Thomas Urnore, Daniel Beae, James Gilbert, Richard Peach for
 these 6 tenements ... £6.4.
- 48/73 Joseph Thompson for his house & the rest of Captain Whitehornes houses in Wheeler Street ...
 £8.6 | £0.6.
- 48/74 John Whitehorne, Elizabeth Conyers, Edward Price ... £6 | £0.6.
- 48/75 Charles Marriot, Griffith St Thomas, & for 1 empty house & 1 inhabited ... £4.5.
- 48/75A James Buquoe, Thomas Forman, Peter Leclarke ... £3.4.
- 48/76 John Morley, James Dearing, Benjamin Milwater, Richard Kyte ... £3.2.
- 48/77 for Sharpley 2 houses dropping down, for Sharpley ... Carpenter, for Sharpley ... Priest ...
 £2.8. and .for Sharpley ... Richard Cadell, for Sharpley ... -, for Sharpley ... Arnold Woolstone
 ... [rent charge column] together with Sharpley above.
- 48/78 Samuel Tarvell, Robert Cooke, William Hodges ... £3.6 | £0.6.
- 48/79 Samuel Fayrefax, Thomas Faryefax, James Tayne Senior, Abraham Tabows, Nicholas Curee
 ... £8.4 etc.
- 48/80 [brackets part of Red Lyon Range Street, Tryons Court and part of 'Street' (48/06/162); this
 note details additional names listed at Tryons Court only].
 Charles Wilson, Lawrence Culleford, Mathias Williams, John Berrisford,
 Widow Spearman, Robert Hussey, Widow Cockett, Dorothy Howman, Alexander
 Skugall.
- 48/81 John Kenner ... £0.6
 [then on the next line] A parsell of houses dropping down
 [then on the next line] - Bailey ... £0.6.
- 48/82 [part of Wentworth Street (48/06/204)] .William Rogers, John Yarrel ...
 [Yard (48/06/205)] ... - Harbert, John Shippey, Henry Clater ... £4.
- 48/83 Widow Hearson, - French, Widow Ball, John Greenwood ... £1.6.
- 48/84 Rowland Read for Dorothy Hutchins charged double upon ye landlord being a Papist ... £4.8 |
 £0.6. andJohn Oudart for Dorothy Hutchins charged double ... £4.2 ... and Thomas Farmer.
 etc
- 48/85 [Listed under Deane and Flower Street (48/06/228)] .Harman Burgher, Phillip Jowles, John
 Pugh, John Poole, Widow Pyle, Nathaniel Wroth ...
 [then listed under Brick Lane (48/06/229)] ... Micheal Banyard, Widow Fowell, Thomas
 Clark ... £7.
- 48/86 [Listed under Fossan Street (48/06/256)] .John Watson for his own and
 [listed under Court (48/06/229)] John Beck, Mathew Oliver, Widow Lewin ... £4.
- 48/87 John Edwards [noted as paying for all the following?], Joseph Sutton, Susanna Ridgen, -
 Browne, Edward Garlick, Ambrose Panting, Michael Hicks, John Cockerall, John Fairbrothers

... £5.1.

- 48/88 Fran' Pattee, Widow Fanshaw, Henry Hunton, Mathew Tanner, John Bowler, Henry Aldridge, Edward Garbett ... £3.
- 48/89 The Teynters formerly Mr Hewetts now charged on Mr Tryon ... £0.6.
- 48/89A [Mr Peter Lequien is noted as being a Collector but no further entry under this name was found].
- 48/90 John Wynne, Mrs Fitzhughes & Captain Fisher ... £3.
- 48/91 Robert Parker, Hugh Neale, Richard Wright, Samuel Ainsworth ... £1.6.
- 48/92 Anthony Collett, John Hazard, Thomas Treece ... £2.4.
- 48/93 Edward Barnes, John Lawry, Thomas Weston ... £1.8.
- 48/94 Widow Tansey, John Robinson, John Stoneman ... £2.4.
- 48/95 John Cowdrey, Widow Thomas, James Scott & Mr Mooring ... £3.2.
- 48/96 Nathaniel Taylor, Edward Maynard, John Miles, Submission Thornton ... £7.2.
- 48/97 Mr Cox and for his house and yard and for 2 for John Young and for 5 in the alley and for Widow Grimes, John Kinverton, William Cunningham, Nicholas Walker, Robert Cooke & 1 empty ... £15 | £4.8.
- 48/97A Mr Lash for his house, smiths-shop, yard and stables ... £2.
- 48/98 Sir Samuel Warren for John Weathered, Penelope Boterall, Thomas Watson, Mary Causey, John Butler, William Chambers, Thomas Hewett, Paul Belhouse, William Anderson, William Mathews, Robert Reed, Jenkin Shewell, James Ardis, William Pepper, John Gibson, Benjamin Clarke, Thomas Sheephooke ... £11.
- 48/99 Mr Newton for John Austin, Thomas Woolrich, John Arden, William Pattison, Henry Ballard, Alexander Arnet, Nicholas Newton, John Stamper, Daniel Lord, Widow Mace, Daniel Field, Widow Tivisdell, Joseph Weyland, 2 empty, John Thompson, Benjamin Chelpman ... £7.
- 48/100 - Martin or Lopter Goodman, Widow Kewe, William Bird, John Hooke, George Thomason, Thomas Smith, - Penny, Widow Frazer ... £4.8.
- 48/101 Mrs Sparks or James Thompson, Martha Body, George Wren, Isaac Williamson, William Long, Mary Amos, George Record, William Lane ... £4.
- 48/102 Mrs Webster for 16 houses on ye North of ye Highway, 22 on the South & 4 and a warehouse in Pennington Street ... £30.

St Giles in the Fields

- 49/01 These four entries are all prefaced by the abbreviation '½ land:pap.'

St Giles Cripplegate

- 50/01 [The entry is shown as]:
Ralph Hardwick a Roman Catholic his estate
William Barber etc

Here ends Mr Hardwicks ten'ts

- 50/02 [This entry was previously given its own household location in error, when it was corrected it was decided not to amend all the subsequent location codes. It is emphasised that there is nothing missing at this point].

St James Clerkenwell

- 51/1 [This is a rather confusing entry. Item 5 "Widow Branson" is followed by two entries starting "For ...", which usually denotes that the following item/s is/are related to it. However in this case the two entries were bracketed to the following item. Item 6 has been entered as one item with two landlords, but the assessment, after conversion to decimal currency, looks like this]:

| | |
|--------------------|-----------|
| For Mr Hales) | |
| For Mr Kellet) | £8.5 £1.2 |
| Cornelius Ray viz) | |

- 51/2 The Lottery at Mr Sadlers
- 51/3 [The full name for the landlord appears to be]: More Strech Price and Jefferies.
- 51/4 [Multiple payment 'and for Saunders and Waddings houses', but only one figure given for each tax type].
- 51/5 [John Morrises .. house and no tax figure assessed, while two records further down we have]: 'John Greenwood for Morrises house'
- 51/6 [There is a hole in the manuscript where the rent tax figures (pence) should be for Thomas Cave. The figures entered in the pence columns here are calculated from the total of the figures on that page].
- 51/7 [The land assessed is described as]: 'the late Popish Masshouse ground'.
- 51/8 Countess of Shaftesbury's house, now Mr Dormer
- 51/9 [The other named parties are]:
& for William Smith, Pidgeon, Benjamin Smith and Proudlove.
- 51/10 Mrs Warner and for Warren Frying Pan Alley.
- 51/11 Mr Edward Mace and for George Alley, Stewards Alley, and part of Frying Pan Alley.

St John Hackney No notes.

St Leonard Shoreditch

- 54/01 Langley for the house lately occupied by Mr Blackaby. Langley lives in York Street in Bethnal Green.
- 54/02 Mr Clarke a merchant in Tower Street for a now empty house.
- 54/03 Thomas King near Garden Alley Clerkenwell for 1 empty and 2 unfinished.

54/04 Thomas Jave at the Peacock in Milk Street for an empty house late Daniells.

St Mary Islington

55/01 For the profits of Canonbury Manor. [The figure column is damaged]

55/02 For 1 empty house late Cullefords

55/03 For 2 empty tenements to Mr Dye, one late Roberts ye other Momfords

St Marylebone No notes.

St Mary Whitechapel

57/01 James King £100(rent) £2000(stock)
(for L'd Bulstroud
(for L'd Staphurst
(for L'd Harman
[i.e. individual figures have not been given]

57/02 Obadiah Johnson
Jane Gutteridge
William Vernon
John Coxe
Joseph Darvill
John Shave
Thomas Bruce
Thomas Simonds
Thomas Trinney
Widow Sibthorpe
Thomas Warner 11 last houses to be paid by Mr Havers

57/03 Isaac Warner and for Sir John Tomson's rents in George Yard and vacant ground

57/04 Robert Wood, for his daughter-in-law Sibilla Shaw

57/05 8 empty in bad condition. [This is the last of seven lines bracketed together with one charge of £6 for the rent for all of them].

57/06 [Those named as being assessed together are]:
John Leopard Joseph Gale
Thomas Ross Benjamin Malley

57/07 [Each of the relevant entries is given a separate rent figure: however they have been carefully bracketed together in the assessment book. They have been given separate location codes since they are each represented by individual payments].

57/08 [The entry 'Widow Carrick for her rents' gives no figures and looks, vaguely, as if it could be some sort of heading, i.e. is she a landlady? Nothing is, however, indented underneath although there is a space in the text after the empty property following that of Anthony Stockdell. One cannot be certain that this is not simply coincidental].

57/09 [The named persons are]:
William Vincent; Mary Baxter; and John Bellows

57/10 Christopher Sidley and for severall houses in the yard for Mr Comport

- 57/11 Edward Darke and for severall houses in the alley
- 57/12 William Gray and Mr Brockitt for 180 foot @ 9d per foot
- 57/13 Two empty not finished in Buckle Street behind Mr Wolf
- 57/14 William Sellers for a parcell of ould houses in ye alley for Mr Holmes
- 57/15 Isaac Blisset for the Hay Market to the Lady of the Manor
- 57/16 [The assessment book shows no rent figures of any description on either page 98 or 101. There are one or two figures for property].
- 57/17 Sir William Lemmon all the tenters, four houses in Goodmans Yard; one peece of ground in Marshall Street on peece of ground in Alley Street all which are not assessed by us in consideration of £100 per annum which he pays to the Hospitall and we believe to be the full value
- 57/18 The £6 is payment as trustee for three children of Sir John (?)Worborough

St Pancras, Kentish Town

- 58/01 Mr John Horton for Mr R Nicholl and for ye house and field behind it and ye barne
- 58/02 Mr Richard Newman for Mr Trubshaw for Mr Cox's land

St Paul Shadwell No notes.

St Sepulchre Middlesex No notes.

Stratford/Bow No notes.

Liberty of Norton Folgate No notes.

Tower Liberty

- 63/01 The Rt Hon Lord Lucas Governor of the Tower
Colonel Farwell Deputy Governor
Rt Hon Henry Viscount Sydney Major General
Rt Hon Sir Henry Goodricke Lt General
John Charlton Esq Surveyor General
William Meesters Esq Storekeeper
The Hon Charles Bertie Esq Treasurer
William Boulter Esq Assistant Surveyor
John Pultney Esq Secretary
- Poole Chyrurgeon
Captain Richard Leake Master Gunner
John Sigmond Schlundt Firemaster
- 63/02 [It appears that a page of the draft is missing at this point. The persons named from Thomas Hall Esq to Widow Hendrick do not show any amounts attributable, although the total rated figure (on the assessment, a combination of renttax and pertax) changes from £1,646-2-0 at the foot of the first page to £1,863-18-0 at the top of the last page].
- 63/03 [The last page of the draft looks like this]:

| Salary/rent £ | Pers estate £ | Yearly rate £ s |
|------------------|------------------|--------------------|
| 9081 | 3875 | 1863-18 |
| 400 | 80-00 | |
| | 100 | 1-04 |
| | 100 | 1-04 |
| 20 | 100 | 5-04 |
| 40 | | 8-00 |
| 40 | 50 | 8-12 |
| | 50 | 0-12 |
| | 50 | 0-12 |
| | 50 | <u>0-12</u> |
| | | 1969-18 |

[The whole of Tower Intra was laid out in this way].

63/04 [None of the named collectors or assessors appears in the names as given for the ward. It may be that they are to be found in other wards or that they were written on the page of draft which is missing].

63/05 [In Tower Extra ward the 4 assessors are]:
John Hudson; John Kettlebutter; John James [who is assessed for tax]; and Elvarex Wigan.

63/06 [In Trinity Minorities the 4 assessors are]:
Joshua Shepheard; Samuell Hall; Barnard Chatfeild [who does not appear in the listing]; and Roger Cole.

iii METROPOLITAN LONDON IN THE 1690s

In the late seventeenth century London was the largest city in Europe and, possibly, the world, its population having grown from around 50,000 in the early sixteenth century to around 500,000. In the final decade London became one of the node points of the new system of world trade and finance with, for example, the flotation of the Bank of England in 1694 and the incorporation of the new East India Company in 1698. It was now truly metropolitan: to the west it was expanding as a result of the growth of national administrative and political functions, to the south and east it developed to meet the dramatic increase in industrial, commercial and maritime activities.

This project, which began in February 1991 and is funded by the Economic and Social Research Council, is designed to enable a critical examination of the social and economic structure of the metropolis in the 1690s, using a range of information gathered from various sources. Amongst these, the 1693/4 'Four Shillings in the Pound Aid' was raised to fund King William's involvement in European wars. The intensive demands of war finance generated records which, for the first time in London's history, provide a nearly complete coverage of its householders at a single moment in time. Assessments list tax-payers by name, with the value of their real and personal property, both for the City and for the wider metropolitan area outside. The valuations of personal property will be tested against those provided by an extensive set of probate inventories. Poll Tax assessments of 1692 will provide details of household structure and occupations for the City, a survey of which has already been undertaken by James Alexander. For the area outside the city, for which no Poll Tax returns survive, parish registers will be used as a source of information on the occupations of householders. Other records will be consulted for additional information and verification.

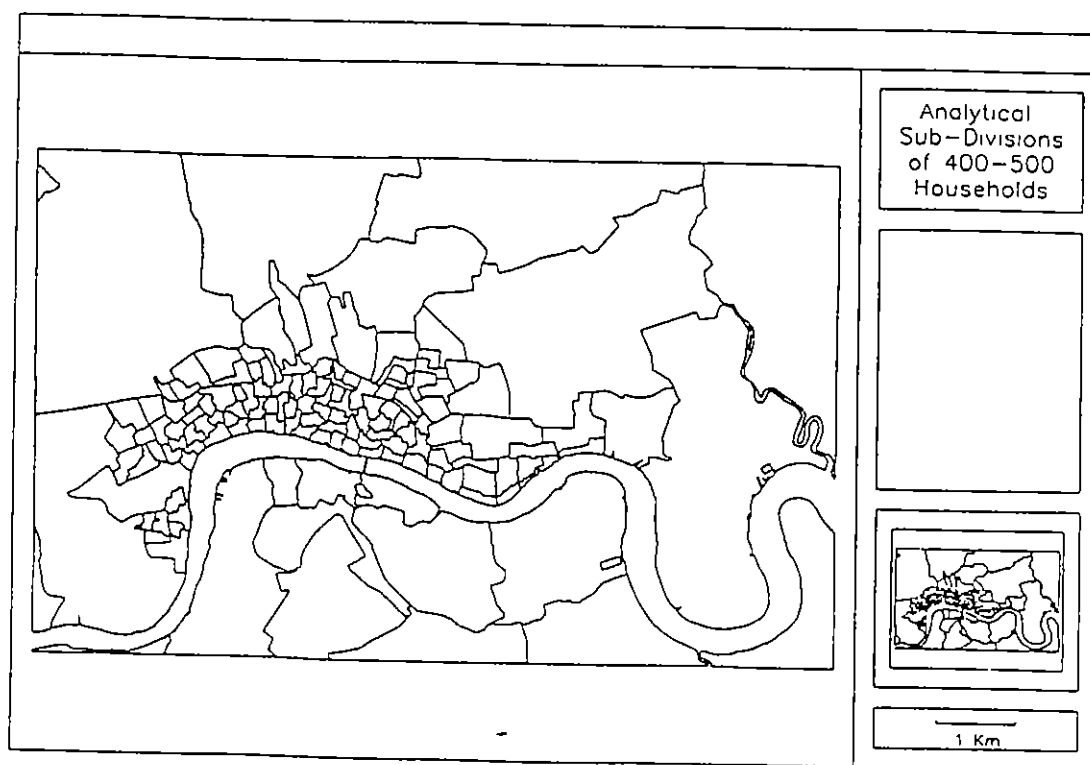


Fig. 7 London in the 1690s map showing areas containing 400-500 households

An extensive database of inhabitants will be the most immediate product of this research, supplying a basis for future studies. The assessments were made within parishes or, in the case of the City, wards which were sub-divided into taxation districts. The assessments also frequently include street names and so for the purposes of the analysis the parishes have, where possible, been sub-divided into discrete areas each covering some 400 to 500 households (Fig. 7).

Figure 7 was generated using a dedicated mapping package (QuickMap v.2.0) developed by the Geography Department of University College London and Mapics Ltd. The use of QuickMap will allow the integration of quantitative and fiscal data within a sequence of digitised maps. The base map has been produced from a range of contemporary parish and ward maps which were re-adjusted according to the more accurately surveyed 19th century Ordnance Survey maps.

The assessments indicate that there were around 55,000 householders contributing to the Four Shillings Aid in the metropolitan area north of the Thames. No assessments survive for Southwark and Lambeth. This list is thought to represent all those who either owned or rented property or were particularly noted as lodgers in possession of goods or profits. The assessments also make note of various types of property, for example: stables, coachhouses, brewhouses, fields, tenter grounds, wharfs, warehouses, schools and meeting houses, among many others. Reference was also made to empty houses, to waste land and to houses in the course of construction or demolition. This information may be used to indicate those areas of the metropolis which were in the process of re-development or expansion.

Summary - An Assesment made 3^d day of March for the year 1694: for the gift of St. Mary le Bone in the Parish of St. Mary le Bone with several charges by an Act made in the fourth year of the reign of K. Will: 2^d: Mary granted to their said Wardens and Lib: 4^s: in the pound for one year for carrying on a vigorous warre agt. the said

| | | | |
|----------------------------------|------------|-------------------------------|-------------|
| The: Dupin by Tho: Baker | 85: 04: 00 | John Payne | 5: 00: 00 |
| 202 Shillings p. pound | 90: 00: 00 | Wid: Paris | 00: 06: 00 |
| The: Dupin by Tho: Knight | 20: 04: 00 | Jump of the hall Peter Knight | 00: 12: 00 |
| W: Baum | 07: 12: 00 | in the large Land | -10: 00: 00 |
| W: with Lawlison by Tho: Cooper | 02: 08: 00 | Jump of the hall Peter Knight | 09: 00: 00 |
| W: with Portman by Tho: Cooper | 20: 00: 00 | Bulwark grounds | 12: 00: 00 |
| W: with by Tho: Cooper | 12: 00: 00 | John Knight | 05: 04: 00 |
| W: with Land by Tho: Cooper | 12: 00: 00 | John Knight | 05: 04: 00 |
| W: with Major or p. pound | 05: 12: 00 | John Knight | 05: 04: 00 |
| W: with Barnet by John Bridges | 14: 00: 00 | John Knight | 05: 04: 00 |
| W: with Tho: Lamborn | 10: 00: 00 | John Knight | 05: 04: 00 |
| W: with Kilmors by Tho: Lamborn | 02: 16: 00 | John Knight | 05: 04: 00 |
| W: with Harman by Tho: Lamborn | 18: 00: 00 | John Knight | 05: 04: 00 |
| W: with Irons by Tho: Lamborn | 08: 00: 00 | John Knight | 05: 04: 00 |
| W: with Tho: Lamborn | 10: 00: 00 | John Knight | 05: 04: 00 |
| W: with Knight by Tho: Lamborn | 04: 08: 00 | John Knight | 05: 04: 00 |
| W: with Willer by John Bridges | 05: 00: 00 | John Knight | 05: 04: 00 |
| W: with Tho: Lamborn | 00: 00: 00 | John Knight | 05: 04: 00 |
| W: with Tho: Lamborn | 07: 04: 00 | John Knight | 05: 04: 00 |
| W: with Bullmore by John Bridges | 04: 00: 00 | John Knight | 05: 04: 00 |
| W: with Long Jump | 08: 00: 00 | John Knight | 05: 04: 00 |
| W: with John Bridges | 03: 00: 00 | John Knight | 05: 04: 00 |
| W: with Bullmore | 00: 12: 00 | John Knight | 05: 04: 00 |

Total 17: 14: 00

A Duplicate of St. Mary le Bone Lawful

John Bridges

Fig. 8. Part of a duplicate assessment of the Four Shillings in the Pound Aid for the parish of St. Marylebone (Reproduced by kind permission of the Corporation of London Record Office)

Although the collection of assessment data continues, it is already possible to demonstrate a limited number of basic variables in map form. Figure 9 shows the area in square kilometres of each of the mapped analytical sub-divisions and thus can be seen as an indicator of household density. The combination of such maps with a range of contemporary topographical information will facilitate a striking demonstration of detailed and sophisticated analyses. It is intended that these results will be published primarily in the form of an atlas, accompanied by a number of articles, presenting and interpreting the social and economic structure of metropolitan London in the 1690s.

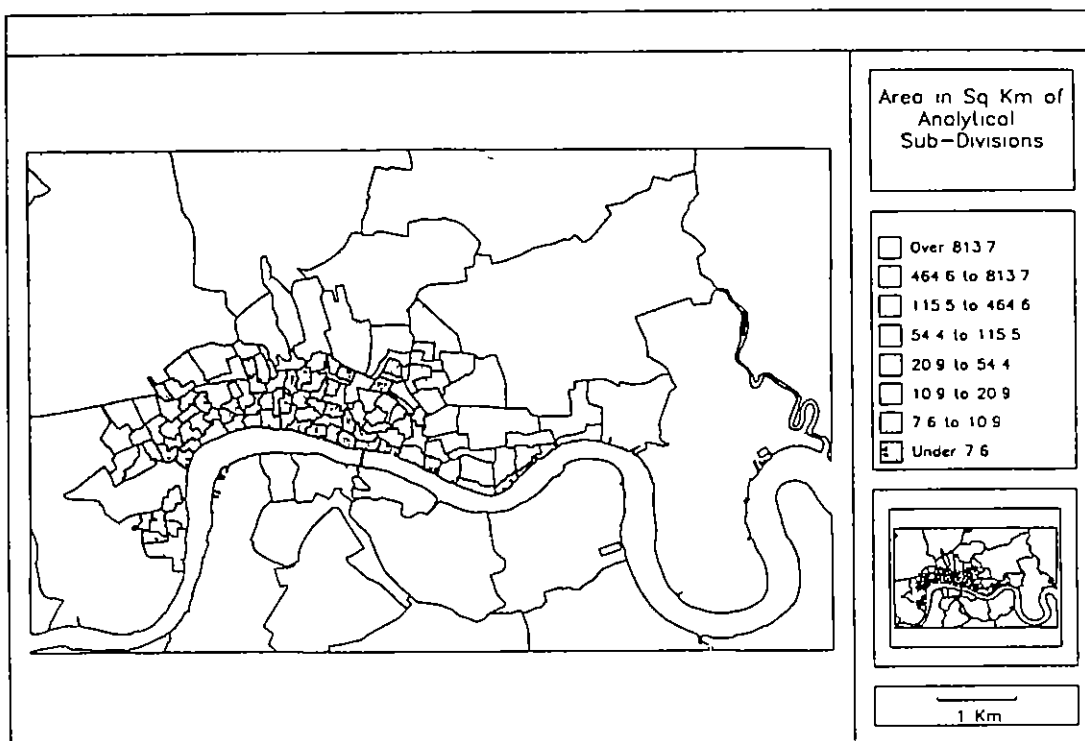


Fig 9 Area in sq km of analytical sub-divisions

The data gathering exercise for the Four Shilling Aid will soon be completed. It will then be possible to link occupations from a number of suitable parish registers, and the 1692 Poll Tax records, by the use of name and location information. Probate inventories for the metropolitan area will subsequently be analysed in order to provide a control on the reliability of the assessment and parish register data.

This 32-month project is funded by the Economic and Social Research Council (Ref No R000232527)

iv METROPOLITAN LONDON IN THE 1690s

During 1992, the second year of the project, considerable progress has been made. The aim is to provide a basis for a critical examination of the social and economic structure of metropolitan London in the 1690s. London in the late seventeenth century was the largest city in Christian Europe, with a population of around half a million, and was well on the way to becoming a world centre of both trade and finance.

The primary source material for the project has been the Four Shilling in the Pound Aid, a tax raised in 1693-4 to fund European war. Collection of the tax assessment data was completed in August 1992. The computer-held database of this information is 61,588 records in length. The data have been subsequently restructured and edited to allow greater ease of interrogation. A further database of some 4,397 property specific references has also been established. It has been possible to connect some of the information collected with a previously-assembled database of the 1692 poll tax assessments for the City of London.

The assessments for the aid provide lists of named tax-payers in the London parishes, together with the value of their real and personal property. The tax was assessed within parishes or wards in the case of the city, which were sub-divided into taxation districts. The assessments also frequently include street names and other topographical indicators, and so can be used as a basis for detailed mapped analyses.

The data indicate that there were around 57,000 householders contributing to the Four Shillings Aid in the metropolitan area north of the Thames, including the city of London. Unfortunately, no assessments survive for Southwark and Lambeth. It was hoped to link occupational attributes to the named tax payers from a number of suitable parish registers. This, however, has not been possible since the majority of the parish records within the study area provide little or no occupational data. Further, restrictions in project resources make the time-consuming process of extensive record linkage impossible.

In response to this setback we have resolved to refocus our activities on two objectives. The first is to produce a background picture of summary social and economic data, which will be presented in both tabular and mapped form. The second is to concentrate detailed study on a selected series of representative neighbourhoods. It is intended that social, economic and occupational information will be combined with property-based data, concerning the value and location of houses, in order that detailed descriptions of these various areas can be achieved.

To this end we have begun to build profiles for 128 primary analytical sub-divisions which have been defined, each containing 400-500 households. Data sets such as rental values, values of stock in trade, numbers of rental payments, the status and gender characteristics of householders, household densities, and a range of other topographical data, are all being prepared.

An example of some of the more immediate project results is shown in Figure 6. Here the household density values for the study areas have been calculated, taking account of variations in the amount of land used for residential purposes. The pattern clearly identifies areas of overcrowding, for example St Katherine's by the Tower (185 households/per built-up hectare) and Saffron Hill (114 households/ha). Both these were districts characterized by poverty, but other areas of great household density cannot be so readily explained. These include, for example, some areas to the west of the city of London, within the walls, and in the north of the Westminster parish of St James. Resolving such questions, in part by correlating different variables, and in part by means of the detailed neighbourhood studies, will be the focus of our work over the coming year.

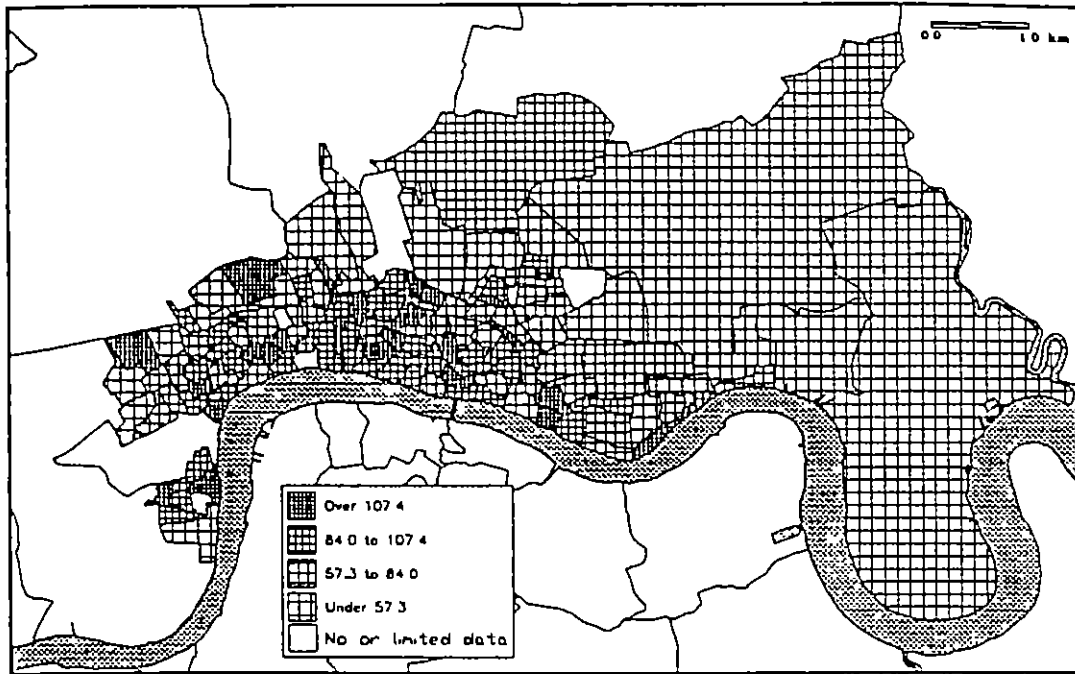


Fig 6 Density of tax-paying households per built-up hectare

Property values, which concern both land and buildings, provide a more immediately coherent mapped picture (see Fig 7). Here a concentric pattern can be perceived, with foci for high values on the two main commercial areas of the metropolis. One centred on the main east-west axis of Cheapside in the city, with an extension to the bridge head and further downstream. A slightly more disjointed grouping of high property values can be identified along the line of the Strand in Westminster. This map also shows the primary road network of the metropolis, the form of which helps to explain these patterns.

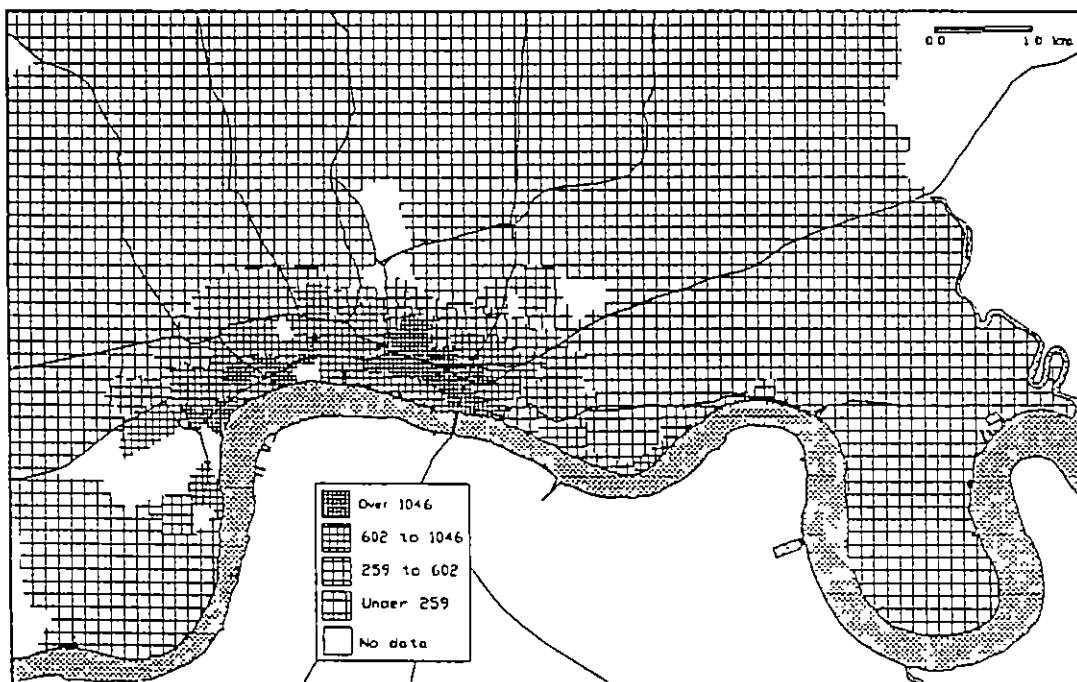


Fig 7 Property values (rack rent) values in pounds per hectare

A final example relates to property-based information, and shows the amount of empty or vacant property as a percentage of all households. Here, apart from outlying areas, empty property can be seen to be predominantly in the areas without the walls of the City of London, and in the built-up part of the parish of St Margaret Westminster (Fig 8). Detailed exploration of this pattern has yet to be undertaken; however, the transient nature of the population in these peripheral areas of the metropolis may provide an explanation, as also may the numbers of houses then being built in some of the areas.

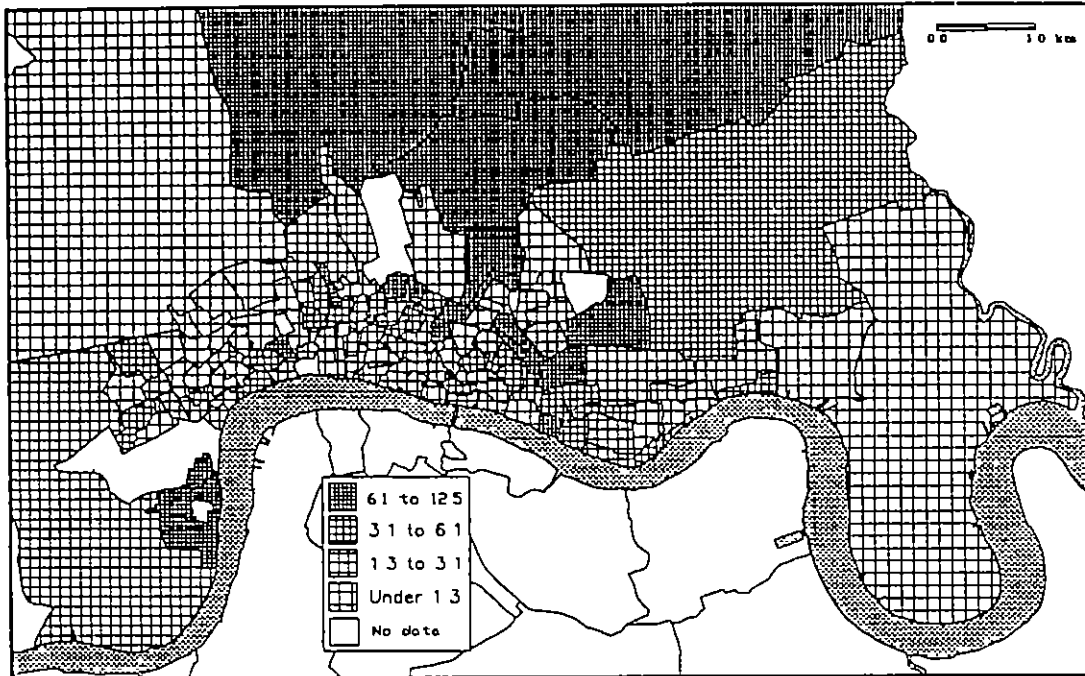


Fig 8 Empty properties as a percentage of all households

The project's objectives for the coming final year's work include the production of a number of articles and the compilation of an atlas illustrating key features of the social and economic structure of metropolitan London in the 1690s. To this end one paper, describing the computer mapping techniques, has already been presented to the 1992 International Congress for History and Computing in Bologna, Italy.

This 32-month project is funded by the Economic and Social Research Council (Ref No R000232527)

At the end of the seventeenth century London with a population of around half a million, was the largest city in Christian Europe and was poised to emerge as a vital centre of world trade and finance. The overall objective of this project is to provide the detailed basis for a critical examination of the social and economic structure of the metropolis at this important stage in its development.

The study is based primarily on the assessments made for the Four Shillings in the Pound Aid in 1693-4 one of the taxes raised to finance the European war of King William III. Returns survive for metropolitan London north of the Thames (i.e. the City and a large area of Middlesex) but unfortunately not for districts south of the river. Extensive use has been made of computer technology to store and analyse the data. The resulting database extends to 61,588 records, and is complemented by a database derived from the 1692 poll tax returns for the City of London. A subsidiary database has been derived from that of the 1693-4 Aid so as to facilitate analysis. It contains 4,397 references to properties where the building-type or land-use is defined; in most cases the properties of the householders or occupants are not described. The raw information was assembled in an earlier stage of the project and most of this year was spent in editing and checking it, in structuring the databases, and in analysis.

The principal database contains the following information: the names and status of householders and of some lodgers; the rack rent value of the property occupied, sometimes a characterisation of the property; the value of stocks both material and financial, where they were the basis of the income of the householder; salaries in the case of government and some other office-holders and in some areas a record of landlords. Additional information on household structure and wealth in the city of London is provided by the 1692 Poll Tax. Overall, there are returns for some 55,000 householders in the metropolis north of the Thames, the other records in the database concerning either lodgers or open land, structures and installations which were not inhabited. The original assessments are arranged by parish and ward units and often provide street or other headings so that the material is amenable to geographical analysis.

A major exercise this year concerned the production of general sets of summary data, and the detailed analysis of factors which characterised the different areas of the metropolis. The latter was undertaken by means of a computer mapping exercise using specially constructed and digitised maps. These include maps of physical and administrative features and maps incorporating 128

topographically-coherent analytical sub-divisions, each of which contains 400 to 500 households. A range of working maps was constructed using data such as the numbers of assessments and households, the incidence of female householders and other indicators of status, and the totals and means for rental and stock values. Where appropriate, measures of density and of value in relation to area have been calculated.

In the course of the year an arrangement was made with Scolar Press and the London Topographical Society whereby an overview of this information will be published in 1994 in the form of a social atlas of London in the 1690s. The main funding for the project came to an end in September 1993, when Janet Barnes completed her work on the analysis of the data and left the CMH. With the aid of a further small grant, Craig Spence is now working on the production of the atlas.

The atlas will present a range of results arising from the analysis of the database in their historical and geographical context, incorporating information on land-use, the extent of the built-up area, building characteristics, and the general infrastructure of the metropolis derived from contemporary cartographic and other sources. Computer-generated maps and statistics will be presented within a thematic text dealing with social and economic patterns. Household density, property values, social rank, and the relative wealth of stock-holders are just some of the facets of London life which it is possible to explore systematically across the metropolis as a whole. Some examples of the approach are presented in the remainder of this report.

The atlas's chapter on metropolitan infrastructure includes a review of transport. A cartographic delineation of patterns of communication can be supplemented by information drawn from the Aid assessments on coachhouses and stables. Although these buildings were only recorded when they were not incorporated within the house or house-plot of the person who used them, the distribution of coachhouses nevertheless points strongly to the incidence of coach ownership in the more fashionable and spacious districts to the west of the city (Fig. 4).

In assessing household densities the concept of the 'net residential area' was employed. That comprised the overall built-up area as plotted from contemporary maps less the area occupied by squares, market places, and other significant open spaces. Then values were calculated for 'households per residential hectare', the nearest to which it is possible to approximate a measure for population or housing density across the whole metropolitan area. The pattern (Fig. 5) clearly identifies areas of overcrowded poverty such as the

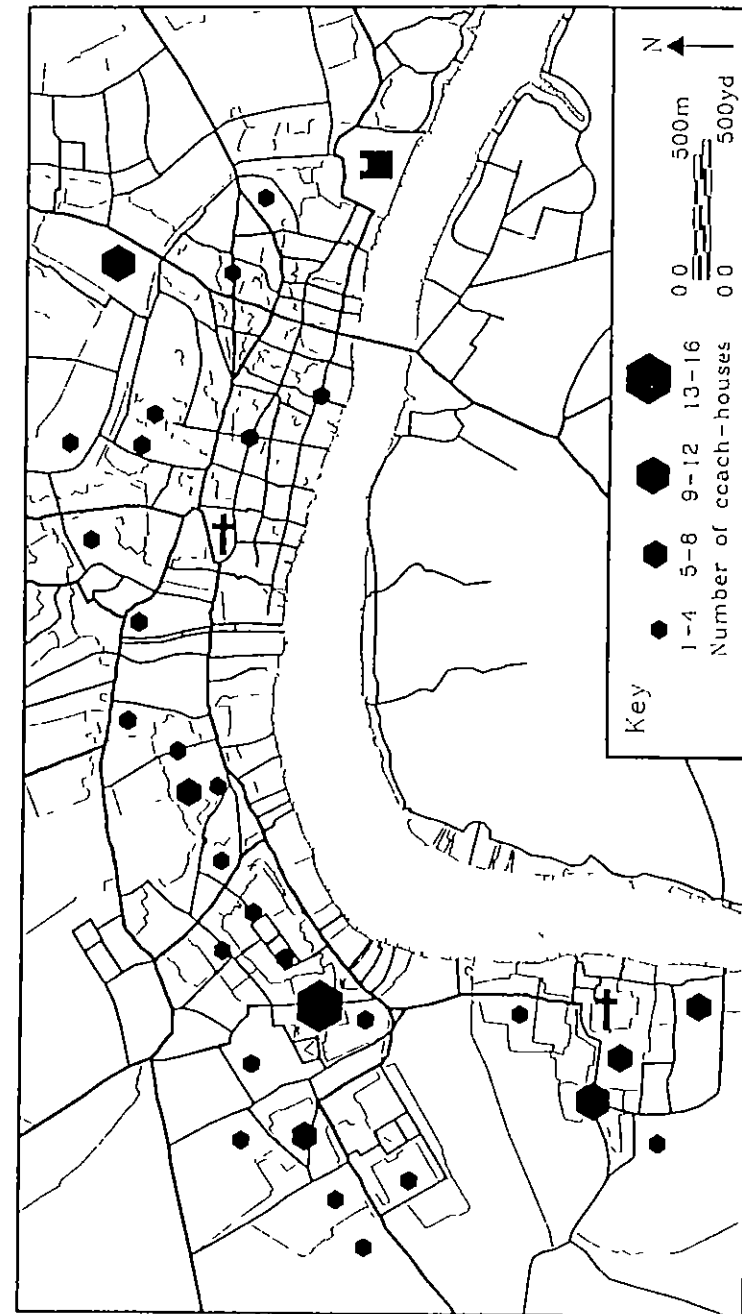


FIG. 4 The distribution of coach houses assessed for taxation by ward, 1694
(Source: 1693-4 Aid database)

precinct of St Katherine by the Tower (185 households per hectare) or Saffron Hill (114 households per hectare) Similar densities, however, were revealed in the wealthy central commercial districts of the city and along the primary thoroughfare of the Strand, while in some of the new fashionable areas densities were much lower In the northern part of the parish of St James Westminster and near Red Lion Square in the parish of St Giles in the Fields household densities were high, despite their location at the limits of the built up area This is probably to be explained by multiple occupancy in closely-set terrace rows of houses, which at the time of the assessment were no more than a few years old

The pattern of land values (which include the value of buildings standing on the land) is more readily interpreted (Fig 6) Broadly, values diminished concentrically with distance from the two major commercial foci of the metropolis The first comprised that part of the city within the walls which extended along Cheapside and Cornhill and then down towards London Bridge, a district which had for long contained London's main concentrations of business and included the highest land values in the metropolis (£5,699 rental value per hectare near the Royal Exchange) The second was represented by a less concentrated grouping of high values along the Strand, where commercial activity in the neighbourhood of Charing Cross (£3,114 rental value per acre) appears to have had a distinctive effect Despite the density of households and building in some outlying areas such as Saffron Hill their land values were low (£620 rental value per hectare)

This 32-month project is funded by the Economic and Social Research Council (Ref No R000232527)

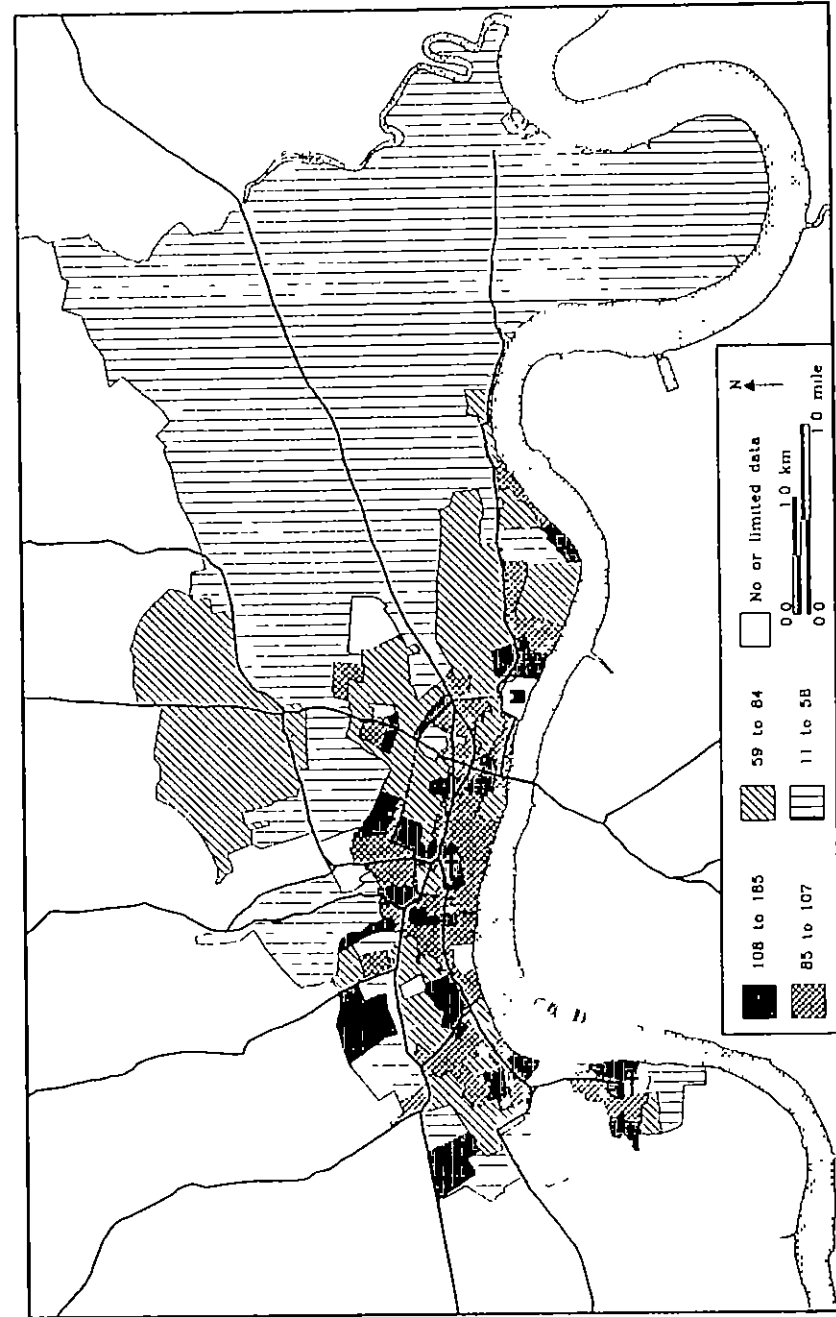


FIG 5 Household density in households per net residential hectare
(Source 1693-4 Amd database)

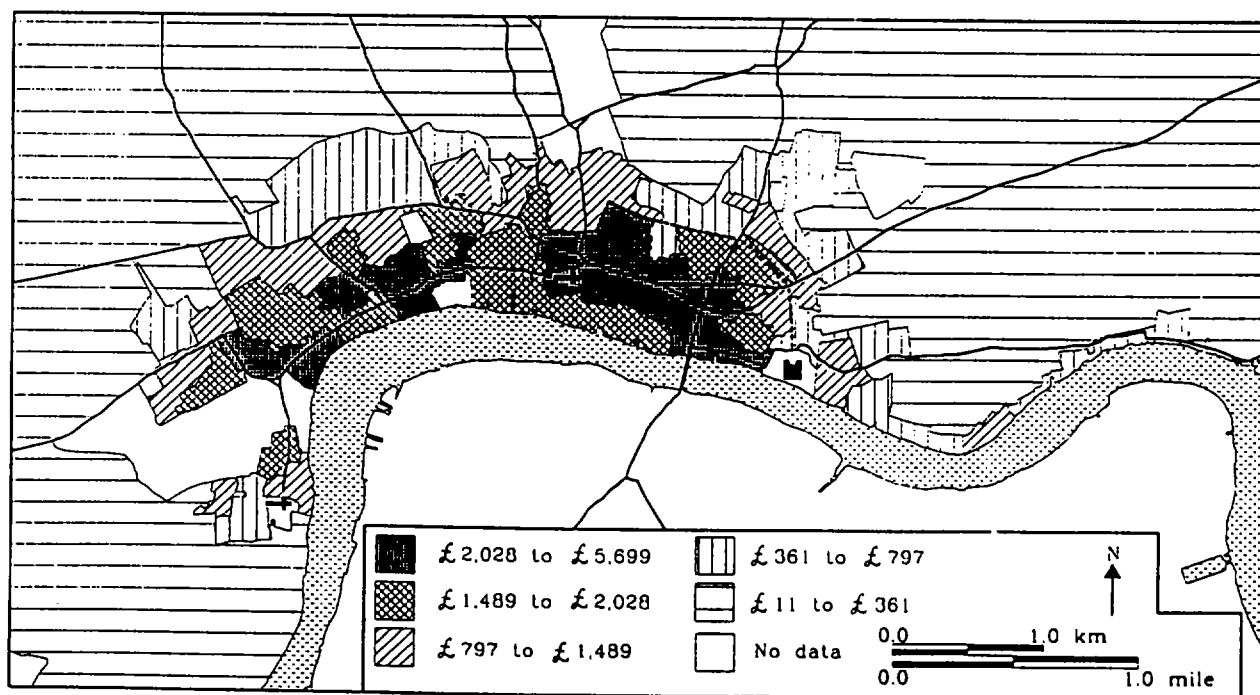


FIG. 6. Land values for the central metropolitan area, in pounds per hectare
 (Source: 1693-4 Aid database)

iv METROPOLITAN LONDON IN THE 1690s

This study is an investigation of the social and economic geography of London, at a time when the metropolis emerged as the largest city of Christian Europe. It is based on an analysis of tax assessments which survive for London north of the Thames, and makes extensive use of computer mapping techniques. The primary database contains over 60,000 entries from the assessments for the 'Four-shilling Aid' of 1693-4, recording names, locations, house-values and a range of other information. An overview of the material will be published as a social atlas of London in the 1690s, and once that has appeared the database itself will be made more widely available.

Funding for this project came to an end early in 1994. Craig Spence has been able to continue working on the production of the atlas in his spare time, but inevitably progress has been slower than before. It is now anticipated that the atlas will be completed during the first half of 1995. The way in which the databases have been structured allows a wide range of questions to be addressed concerning the physical character and social topography of the metropolis. Last year's report indicated some of the findings from investigations of the transport infrastructure, building density, and land values. This report illustrates ways in which the material can be used to investigate social structure and topography.

The rental value of the house, or part of a house, occupied is the most widespread and readily-analysed indicator of the status of householders. In the more central districts covered it is possible, on the whole, to distinguish residential houses from other types of property assessed. In some of the more outlying areas, however, it seems that assessments for householders sometimes also covered extensive tracts of valuable agricultural land, hence the high mean valuations for those neighbourhoods, where the assessment may not have the same significance as an indicator of status as in more densely built-up districts (Fig 5). In the more central areas a coherent pattern emerges. Houses of high value were characteristic of the heart of the City, especially close to the main commercial streets, and of a separate, but in some ways similar, district along the western part of the Strand and focusing on Charing Cross. The commercial value of the site emerges as the key variable in determining the value of individual residential properties, although some of the most valuable houses were aristocratic residences in the 'West End' especially to the south of Piccadilly. Burlington House, for example, valued at £320 a year, had the highest value of any residential property in the metropolis. Around each of the two commercial foci there was a concentric fall-off in house values. Comparison between this pattern and those

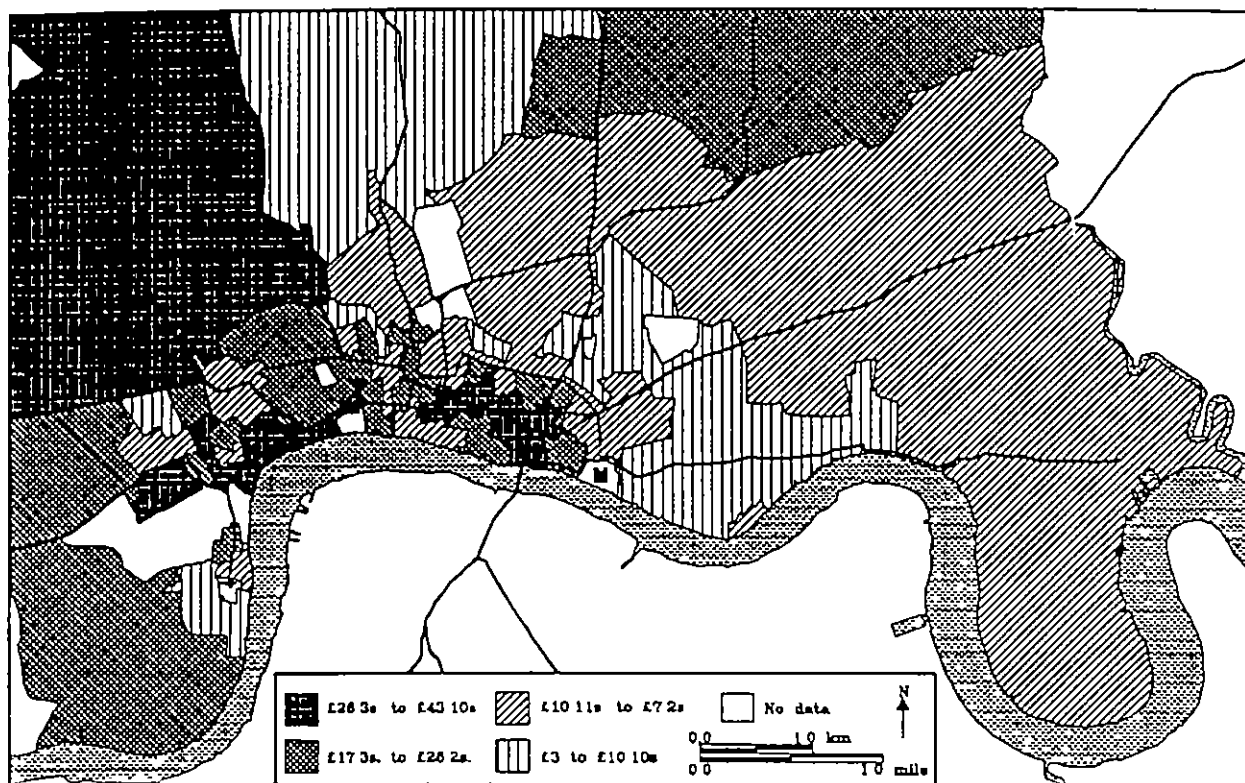


Fig 5 Mean household rent value per annum
Source 1693-4 Aid Database

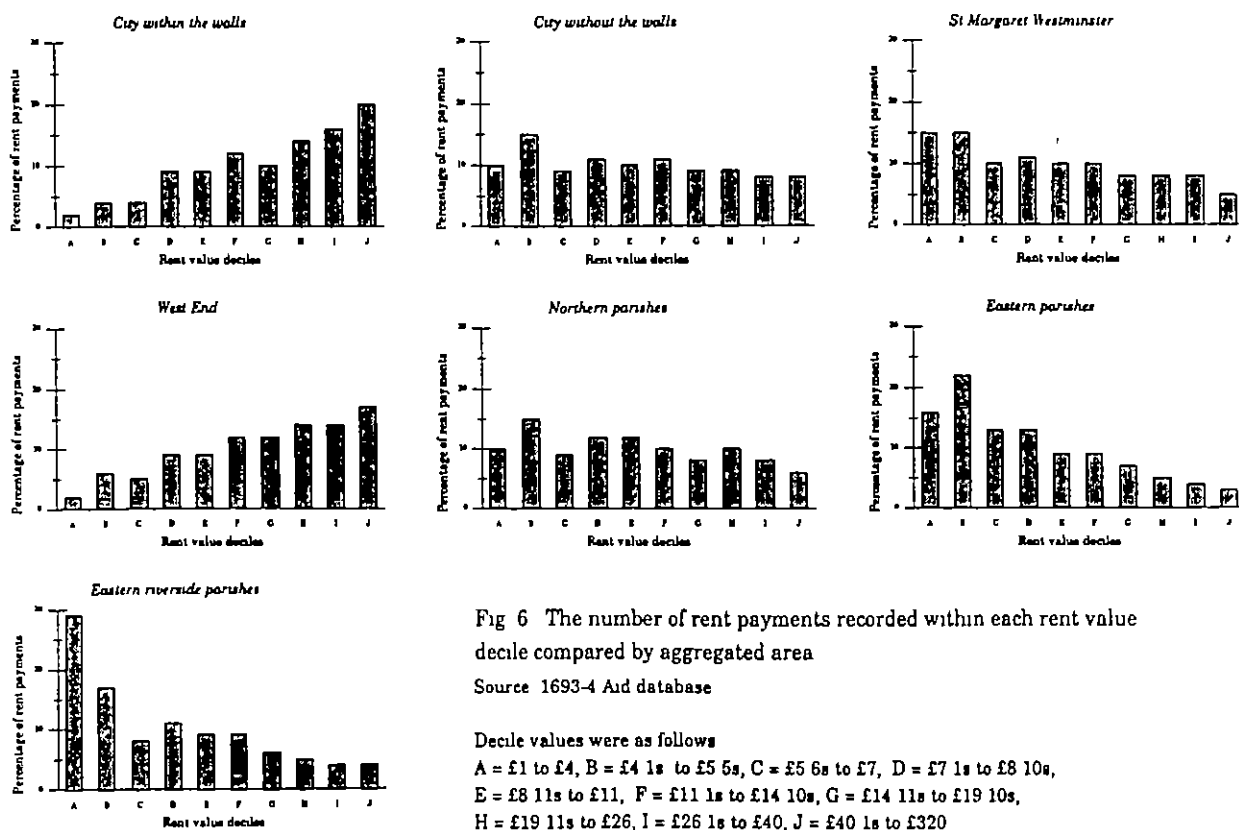


Fig 6 The number of rent payments recorded within each rent value decile compared by aggregated area
Source 1693-4 Aid database

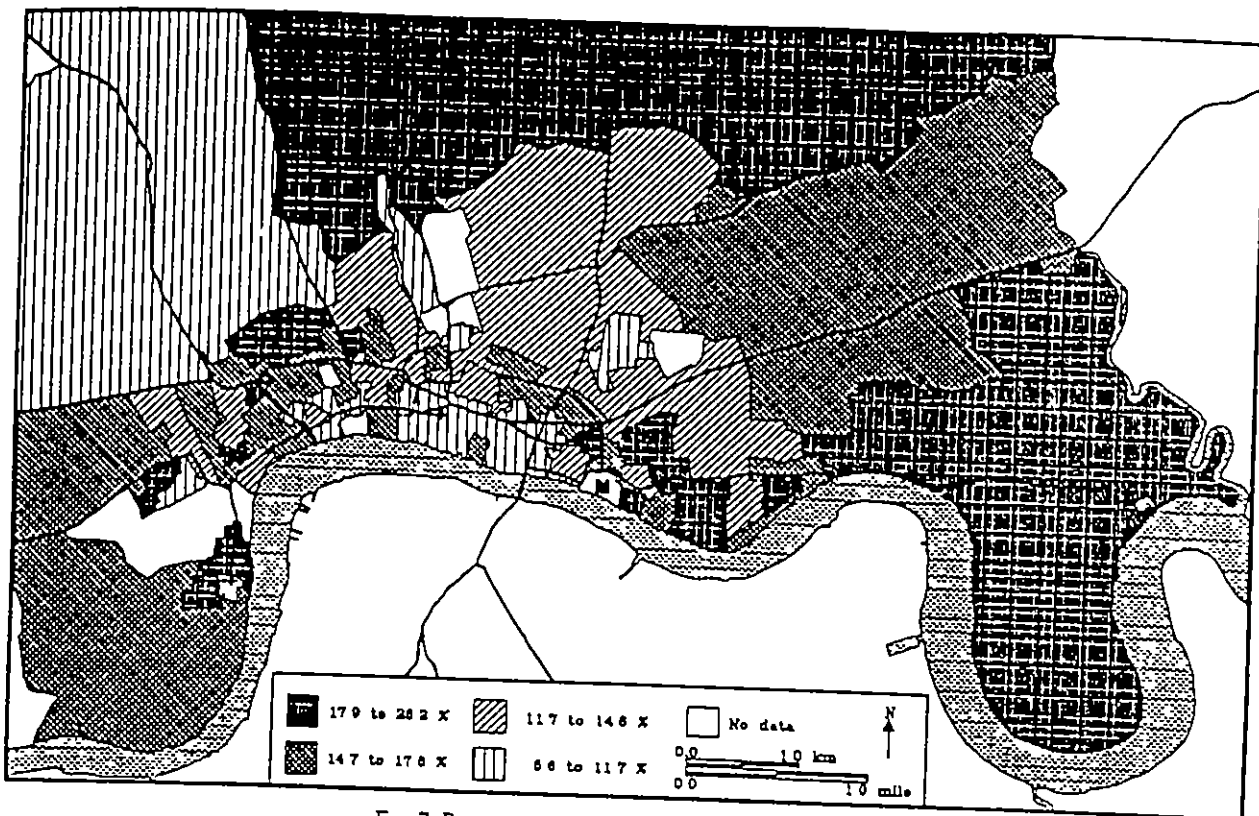


Fig 7 Percentage of households headed by women
Source 1693-4 Aid Database

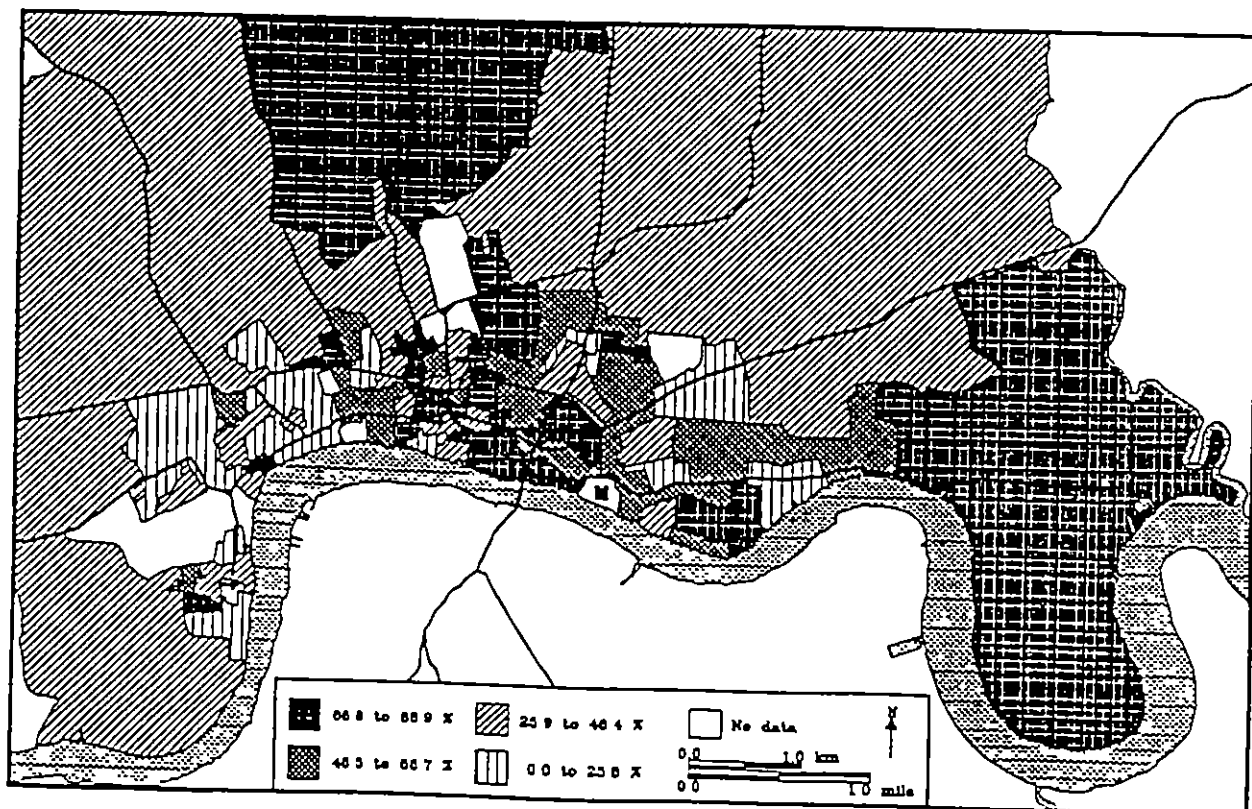


Fig 8 Percentage of female householders who were widows
Source 1693-4 Aid Database

for land values per hectare and density of house units, provides a vivid insight into the social and physical make-up of neighbourhoods, and the reasons for them

Mean values conceal much that is distinctive about particular areas, and so a method has been devised of comparing the composition of districts in terms of how their house values fall into the interdecile groups for the entire metropolis (Fig 6) There is a sharp contrast between the profiles for the city and the riverside parishes to the east, while there were distinctive differences between the city and the west end Other areas had more mixed profiles This type of investigation could be extended to each of the 128 topographical units which form the backbone of the spatial analysis

Social status is indicated in the assessments by use of a variety of terms, which are not consistently deployed The gender of the heads of household assessed can usually be determined, however, and this provides a powerful demonstration of the overall position of female heads of household within the metropolis Such women were clearly a marginal group and were associated with low-value houses in peripheral areas (Fig 7) Some aristocratic women headed households in a few high-value areas, but women were notably infrequent as heads of household near the main centres of commercial activity Some of these women were described as widows in the West End aristocratic titles concealed widowhood, but it is clear that in the poorer districts many of the female heads of household were widows (Fig 8) In the busier and more expensive parts of the city within the walls, it seems that those few females who could persist as heads of household were the widows of the more prosperous merchants and shopkeepers (Figs 7 and 8) These patterns hint at the forces which propelled many widows into early remarriage or migration to the periphery

This 32-month project was funded by the Economic and Social Research Council (Ref No R000232527)